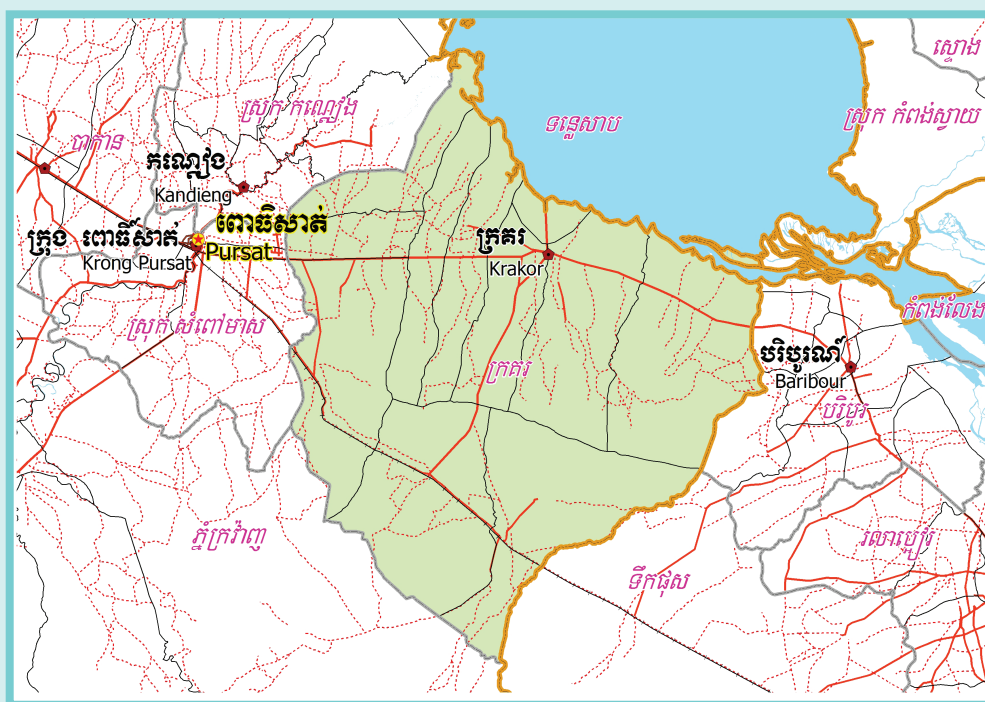


KINGDOM OF CAMBODIA
Nation Religion King



**National Committee for Sub-National
Democratic Development (NCDD)**



KRAKOR DISTRICT DATA BOOK 2009

District Code Nr: 1503
Pursat Province

October 2009

Krakor District Data Book 2009

District Code Nr: 1503

Pursat Province

Table of Contents

List of Abbreviations	i
Glossary.....	ii
Preface	vi
Introduction	vii
SECTION A: GEOGRAPHY	1
1 Administration and Infrastructure.....	3
2 Land Use and Natural Resources.....	5
3 Geography	7
3.1 Land Area	7
3.2 Distances between Offices	7
SECTION B: DISTRICT PROFILE	9
1 General Information	11
1.1 Population of the District.....	11
1.2 Occupations	12
1.3 Property	14
2 Infrastructure and Economy.....	16
2.1 Roads in meters over 3 years.....	16
2.2 Sewerage Pipes in meters over 3 years.....	16
2.3 Drainage and Bridges	16
2.4 Services in the District	16
2.5 Agriculture.....	17
3 Social Aspects	29
3.1 Education	29
3.2 Health.....	35
3.3 Water and Sanitation	37
3.4 Vulnerable groups.....	41
3.5 Migration	43
4 Natural Resources and Environment (NRE).....	45
4.1 Families involved with NRE issues over 3 years	45
4.2 Percentage of Families involved with Natural Resource issues, by Commune, for 2008	45
4.3 Percentage Houses with access to Garbage collection and Families affected by environmental Pollution, by Commune, for 2008	45
4.4 Percentage Families using chemical Fertilizer and chemical Pesticides, by Commune, for 2008 ..	45
5 Administration and Security	46

5.1	Birth Registration across 3 years.....	46
5.2	Number of unregistered Infants born in 2008, by Commune	46
5.3	Registered criminal Cases over 3 years	46
5.4	Registered criminal Cases per 10,000 people, by Commune, for 2008.....	46
5.5	Number of registered Land Disputes, by Commune, in 2008	46
6	Gender	47
6.1	Registered Domestic Violence over 3 years.....	47
6.2	Percentage of registered cases of Families experiencing domestic Violence, by Commune, in 2008	47
6.3	Women's involvement over 3 years.....	47
6.4	Percentage of Female Participants in Civil Society and of 18-60 year women with uncertain Jobs, by Commune, in 2008	48
6.5	Female-headed Households over 3 years.....	48
6.6	Percentage female-headed Households and with Children of less than 5 years old, by Commune, in 2008	48
7	Indigenous People in the District	49
7.1	Ethnic Minorities in the District over 3 years.....	49
7.2	Other Minorities in the District over 3 years.....	49
	SECTION C: PLANS AND PROJECTS	51
8	Priorities and Plans	53
8.1	Priorities of Commune Councils for 2009 in the District by Sector	53
8.2	Temporary Agreements by Commune, for 2009	80
8.3	Outputs, estimated and actual costs of C/S Fund Projects between 2005 and 2008, by Commune	97
8.4	Total Expenditure on C/S Fund Projects by sector and commune between 2005 and 2008.....	98
8.5	Actual 2009 C/S Fund projects by Commune	99
9	District level Projects from 2006 to 2009	100
9.1	District Initiative Infrastructure Projects from 2006 to 2009	100
9.2	District Initiative Service Projects from 2006 to 2009	101
9.3	Inter Commune Council Projects in 2008 and 2009	102
9.4	Other Projects in 2008 and 2009	102
	SECTION D: SERVICES AND ORGANIZATIONS	103
10	Infrastructure.....	105
10.1	Length of and Expenditure on Roads in 2008, by District	105
10.2	Scale of and Expenditure on Irrigation in 2008, by District.....	105
10.3	Power Supply in 2008, by District	106
11	Health Facilities.....	107

11.1 Health Facilities in the Province, by Operational District.....	107
11.2 Health Facilities and Staff in the province, by Operational District.....	107
11.3 Deliveries in 2007 in the Province, by Operational District.....	109
12 Education	110
12.1 Schools, Classes, Students, Staff, for for all levels, for 2007/2008 by District.....	110
12.2 Characteristics of Schools and School Principals for 2007/2008 by Commune	110
12.3 Enrolment by Level of Education, 2006/2007 by Commune	111
12.4 Enrolment by Level of Education, 2007/2008 by Commune	111
12.5 Aspects of Enrolment for 2007/2008 by Commune.....	112
12.6 School Buildings for all schools in the District for 2007/2008, by Commune	112
12.7 Conditions of Classrooms and Existence of Separate School Office and Library, by Commune	113
12.8 Community Participation and Financing across all schools in the District for 2007/2008 by Commune	113
12.9 Percentage Student Flow Rates and Graduation by level 2006/2007, by Commune	114
13 Staff and Resources at the District	115
13.1 District Councilors elected in 2009	115
13.2 Committees of the Council.....	115
13.3 Board of Governors.....	116
13.4 Offices under Sala Krong, Sala Srok and Sala Khan	116
13.5 Municipality/District/Khan line offices.....	116
13.6 Properties and Equipment of District Administration	116
13.7 Registered Revenue of the District Administration in 2008	117
13.8 Services in the District	118
13.9 Civil Society Organizations active in the District.....	118
13.10 Private Sector Organizations.....	119
SECTION E: POVERTY DATA	121
14 Data on Poverty	123
14.1 Predicted Poverty Rates for 2009, by commune	123
14.2 Poverty data from survey.....	123

List of Abbreviations

#	Number
AGR	Agriculture
BR	Birth Registration
C. Pilot	Piloted Commune
C/S	Commune / Sangkat
CBO	Community-Based Organization
CDB	Commune Database
CDPD	Commune Development and Planning Database
CIP	Commune Investment plan
CLTS	Community Led-Total Sanitation
Comm.	Commune
Com Cov	Commune Covered
CPA	Complementary Package of Activities
CPS	Community Preschool
CCWC	Commune Committees for Women and Children
DANIDA	Danish International Development Agency
DDLG	Democratic Development and Local Governance Project (EC-UNDP)
DFID	Department For International Development (UK)
DIP	District Initiative Project
DIS	District Information System
District PDRD	District Office of Rural Development
District WP	District Work Plan
DIW	District Integration Workshop
DoLA	Department of Local Administration
Dr	Doctor
DWRM	District Office of Water Resource and Meterology
ECD	Early Childhood education (part of PE)
EMIS	Education Management Information System
Event IC	Celebration of International Days
FDH	Former District Hospital
GTZ	German Society for Technical Cooperation (Gesellschaft für Technische Zusammenarbeit GmbH)
Ha	Hectare
HC	Health Center
HC (NB)	Health Center (no building)
HH	Headed Household
HSI	Intervention for Health
HP	Health Post
HW	Hand Washing
ICC	Inter Commune Council
IFAD	International Fund for Agricultural Development
IND	Industry
Inter-commune	Inter-Commune Project Management Committee or Inter-commune project
IO	International Organization
LASED	Land Allocation for Socio-Economic Development
LGCR	Local Governance for Children's Rights
M&E	Monitoring and Evaluation
MA	Medical Assistant
MoEYS	Ministry of Education, Youth and Sports
MoH	Ministry of Health

MoP	Ministry of Planning
MPA	Minimum Package of Activities
MW1	Primary Midwives
MW2	Secondary Midwives
n/a	Not available
NCD	National Contracts Database
NCDD	National Committee for Sub-National Democratic Development
NGO	Non-Governmental Organization
NRML	Natural Resources Management and Livelihood
NU1	Primary Nurse
NU2	Secondary Nurse
OD	Operational District
ODF	Open Defecation Free
Ope. Costs	Operational Costs
Others	Other Staff
PBW	Public Works
PDoEYS	Provincial Department of Education, Youth and Sport
PDRD	Provincial Department of Rural Development
PDWRM	Provincial Department of Water Resource and Meteorology
PE	Parenting Education
PHAST	Participatory Hygiene and Sanitation Transformation
PHD	Provincial Health Department
PID	Project Information Database
PMC	Project Management Committee
Pop 04-05	Population Covered 2004 or 2005
PSDD	Project to Support Democratic Development through Decentralization and Deconcentration
RRD	Rural Road Development
RH	Referral Hospital
RILGP	Rural Investment and Local Governance Project
RPRP	Rural Poverty Reduction Program
RuLIP	Rural Livelihoods Improvement Program
SIDA	Swedish International Development Cooperation Agency
SPPA	Senior Provincial Program Advisor
TBA	Traditional Birth Attendant
UNDP	United Nations Development Project
UNICEF	United Nations Children's Fund
Vil	Village
Vil Cov	Village Covered
VIL-HC	Distance from Village to Health Center
WASH	Water, Sanitation and Hygiene
WRM	Water Resource and Meteorology

Glossary

C/S Fund: The Commune/Sangkat Fund is established and managed by the Government of Cambodia to provide financial support for development projects and administrative costs of Commune/Sangkat Councils. The amount is determined as a percentage of the National Budget (for 2009: 2.8% over the 2008 budget) and is expected to increase gradually over the years. The total 2009 budget under this fund is \$ 27,643,902 (of which \$ 19,272,170 is for Development Projects and \$ 8,371,731 for Administration). Under the Rural Investment and Local Governance Project the World Bank currently reimburses the costs of development projects if these meet the Bank's criteria.

CDB: the Commune Data Base is a national database, compiled by the Ministry of Planning, on the basis of detailed questionnaires, completed at village and commune level, which are then sent to the Departments of Planning for data entry. The most recent round of data collection took place at the end of 2008 (and is reflected in the District Data Books). Commune, District and Provincial Profiles can be generated from this database and should be available from provincial Departments of Planning.

CDPD: the Commune Development and Planning Database is a database maintained by Departments of Planning and Ministry of Planning, recording proposed activities as determined and prioritized by Commune and Sangkat Councils; the Temporary Agreements between these councils and supporting agencies, as decided at District Integration Workshops and details on projects that actually take place at commune, district and provincial levels.

CIP: The Commune Investment Plan is a rolling three-year plan, developed and decided by the Commune or Sangkat Council. It sets priorities and identifies the projects proposed for the years to come.

Commune and Sangkat (C/S): the Communes (in rural areas) and Sangkats (in urban areas) are the lowest and smallest units of local government. Councils are elected directly, once in five years, for the 1417 Communes and 204 Sangkats. In the C/S there are 14,119 villages, which have Village Chiefs, but don't constitute a formal level of local government.

DIP: the District Initiative Project is jointly supported by the MDLF (Multi-Donor Livelihood Facility (supporting the NRM&L Program)) and PSDD. In 2009 it covers 106 districts, 60% of the total in the country, with a budget of \$ 3.2 million. It is focused on capacity development in planning, democratic development, public competitive procurement, financial management and service delivery.

DIS: The District Information System is a national database maintained by NCDD, recording resources, staff, revenue, infrastructure and equipment available in the 193 Districts and Khans throughout the country. The last update took place in July 2009.

District, Municipality and Khan constitutes the third level of Government in Cambodia. There are 159 rural Districts, 26 Municipalities and 8 Khans of Phnom Penh Capital. They all have Councils which were, for the first time, elected in May 2009, by the Commune/Sangkat Councilors. These councils have a mandate for 5 years.

DIW: District Integration Workshops are held between July and October, to bring Commune/Sangkat Councils, looking for support for their projects, together with the governmental and non-governmental agencies that may provide support.

ICC: Inter Communes Council projects are executed in 10 provinces under the Democratic and Decentralized Local Governance Project (DDLG). This five year project (2006-2010) is executed by Ministry of Interior and funded by the European Commission and UNDP. The project focuses on improving dialogue partnership and accountability; create a network of Commune Councils at the provincial and national level and support and contribute to local area development for poverty reduction. The work under the ICC component supports investments and services formulated through inter-commune dialogue and planning.

MEDICAM: A non-profit and non-partisan membership organization for NGOs active in Cambodia's health sector. It is the primary networking agency for health-related NGOs.

NCDD: the National Committee for sub-National Democratic Development is the inter-ministerial body charged with the implementation of the Organic Law (a key legislative document, adopted in 2008, outlining the envisaged decentralization). NCDD also channels substantial financial assistance by a number of Development Partners, to projects and programs at various levels. This amounted to over \$ 91 million in 2008. More information at: www.ncdd.gov.kh. This website also provides access to reports, manuals, legal documents, details on projects and more.

OD: the Operational Districts are the districts as defined and used by the Ministry of Health. These do not coincide with the 193 (Administrative) Districts and Khans, as used by all other RGC agencies. The Operational Districts are usually larger, and so there are 77 Operational Districts against 193 administrative Districts and Khans. However they do fit within the boundaries of administrative provinces.

PID: The Project Information Database is the database maintained by NCDD at national and sub national level, to follow all aspects of projects by Commune and Sangkat Councils, including the C/S Fund projects

Provincial Investment Fund (PIF)

The Provincial Investment Fund is allocated to all Provinces and Municipalities according to a population based formula. Part of the fund is earmarked for support to planning activities of the Provincial / Municipal Department of Planning; and to gender mainstreaming activities of the Provincial Department of Women's Affairs. The remaining "un-earmarked PIF" is allocated by PRDC to sectoral technical departments against established criteria and in response to proposals with prioritisation taking into account: priorities formulated by the CS Councils and aggregated by District into District Priority Activities Matrices (DPAM); alignment with national planning and poverty alleviation criteria, complementarity with other planned activities; and performance of the Department concerned in implementation of activities in previous years. With this provisional allocation, the Department then programs activities through the District Integration Process. Finally, the agreed activities, plus support costs amounting to no more than 25% of the total, are included in a sub-contract signed between PRDC and the Department, pursuant to the overall PSDD contract signed between NCDD and PRDC. Total budget has been around \$ 2 million per year.

Province: the 23 Provinces and Phnom Penh Capital City represent the 2nd layer of government. They vary in size, from very small, like Kep (approx. 36,000 people) and Pailin (approx. 70,000 people), or large but with small populations, like Mondulkiri (over 60,000 people), and Ratanakiri (over 153,000) to densely populated and large, like Kampong Cham (over 1.7 million people) and Kandal (approx. 1.4 Million people).

PSDD: the Project to Support Democratic Development through Decentralization and Deconcentration is funded by DFID (UK), SIDA (Sweden) and UNDP and runs from 2006 till the end of 2010 (including a one year extension). Annual budgets range from \$ 11 million to over \$ 18 million. The project provides core technical support to NCDD and to the provinces, financial support to the C/S Fund, District Initiative, Provincial Investment Fund and capacity building support through training, studies and advisory services.

RILGP: The Rural Investment and Local Governance Project is a World Bank funded project that provides substantial support to C/S Fund projects and to developing the required infrastructure, policies, systems and skills. It started in 2003 with a Loan for \$ 22 million for 2003-2007 and was then extended with a Grant of \$ 36 million for the period of 2007-2010. Discussions about a possible RILGP 2 are taking place between RGC and the World Bank.

RPRP: the Rural Poverty Reduction Project is a seven year project from 2004 till 2010, funded by IFAD and UNDP and implemented through the Ministry of Agriculture, Forestry and Fishery, supported by the Ministry of Interior and facilitated by NCDD. The project is active in the provinces Prey Veng and Svay Rieng and focuses on 120,600 households below poverty line. The objective is poverty reduction with the active participation of the poor through improved livelihoods, Strengthened capacity, Sustainable farming systems and natural resource management, new and/or rehabilitated infrastructure development, increase accessibly to technology, services and markets for their economic and social development.

RULIP: the Rural Livelihoods Improvement Project is implemented by the Ministry of Agriculture Forestry and Fisheries (MAFF)' Project Support Unit- PSU, with the NCDD playing the role of cooperating agency. Funded by IFAD and UNDP, the project will run till 2014. The target group consists of poor households who have little or even no land, few livestock or other assets and often many dependents. The main goal of the project is to directly or indirectly improve the livelihood systems, food security and incomes of a total of 33,900 rural poor, ethnic minority and female headed households in targeted village of Kratie, Preah Vihear and Ratanakiri provinces in a sustainable manner.

Seth Koma: The UNICEF funded Seth Koma program focuses on measurable action for children and women. During 2006 -2010 it is implemented in six provinces. Government and UNICEF pursue a set of inter-related goals, addressing critical stages of the life cycle of the child: a) Mothers have safe pregnancies and deliveries and healthy newborns; b) best possible start in life of infant; c) Children enter schools at the right age of six years; d) Children are protected from exploitation, abuse, violence, discrimination and other risks; and e) Youth and adolescents acquire life skills, express their views, participate in the decisions.

Preface

The Government of Cambodia attaches great importance to optimal use of scarce resources and to participatory planning and management at all levels. The Organic Law which was adopted in 2008 provides the legal context for further steps towards improving and decentralizing planning, management and monitoring, and towards greater accountability and transparency of institutions at sub-national levels.

The Government has established elected Councils at the sub-national levels, and we will progressively give them the responsibilities, together with the human and financial resources, to deliver a wide range of public services. They will be more democratic, more efficient, more transparent and accountable, better at addressing gender and other inequalities, and at fighting corruption. We recognize that development does not come from government alone; it needs the involvement of citizens, civil society and the private sector, and the new system will facilitate this.

A central element in this process is the availability of information on any aspect of development to all concerned parties. The newly elected Councillors at District and Khan level, line departments operating at these levels, but also NGOs, Development Partners, Commune Councillors and citizens throughout Cambodia need information on problems and requirements, resources and opportunities, services and agencies, plans and projects. They will need such information to better understand the present situation, set targets for the future, monitor progress, know what others are doing and to apply resources wisely and this is the reason the District Data books will be so valuable.

The District Data Books are a major step towards full transparency and towards informed planning and decision-making. They provide all available data at District, Khan, Commune and Sangkat level in easily accessible formats, in Khmer and English, through over 16,000 printed copies, CD-ROMs and the NCDD website.

This is the first time in Cambodia (and possibly in South East Asia) that such detailed information is made so widely available and NCDD should be commended for the hard work that has gone into this. We also thank the Ministry of Planning, which provided the detailed data of the Commune Data Base, the sectoral ministries and provincial authorities who contributed data and the Development Partners who provided financial support.

It is our sincere hope that the publication of the District Data Books will strengthen capacities, especially at district levels, for evidence-based development planning. We also hope that this information will deepen the understanding among Ministries, Provincial Authorities, Development Partners, NGOs and research agencies of the realities at commune and district levels.

We call upon all to use and distribute this information, complement or correct where appropriate and to contribute new data in the years to come.

Sar KHENG

Deputy Prime Minister, Minister of Interior and Chairman of NCDD

Introduction

Purpose

The purpose of the District Data Books is to bring together information on any aspect of life and development of Districts, Khans, Communes and Sangkat, together and make this widely available. The primary targets are the newly elected District Councilors, district level line departments, provincial agencies, Development Partners and NGOs operating at this level. They need detailed knowledge on current living conditions, natural resources, infrastructure, agriculture and other economic activities, current service levels, past and planned projects and available resources.

While much information exists on many of the above aspects, it is often hard to access that information and much is lost to reports, databases and statistics that are not widely shared. Data are often only available in one language and often out-of-date, and many reports cover only one sector or region.

We found that these problems are especially acute at the district level. Now that Districts are becoming a much more significant level of local government and development planning, there is an urgent need for wide-ranging data to be used for setting base-lines, planning and prioritizing, monitoring and learning.

Approach

We have attempted to identify and compile all available statistics, reports, maps and other data at district and/or commune level. From this we have selected information that is available for all or most districts, reasonably reliable and up-to-date, sufficiently detailed and of possible interest to development planners, decision makers, agencies and citizens.

The major sources of the information in these District Data Books are:

- a) The Commune Data Base information over the years 2006 to 2009 (the most recent data were collected late last 2008), as compiled by the Ministry of Planning
- b) Detailed information directly collected from the Ministry of Health, the Ministry of Education, Youth and Sports and (for maps) the Ministry of Land Management, Urban Planning and Construction
- c) The Project Information Database (PID) at NCDD (up-to-date)
- d) The Commune Development and Planning Database (CDPD) (up to date)
- e) The District Information System (DIS) (updated per Mid 2009)
- f) Direct data collection at provincial and district level on private sector, irrigation, roads, and electricity, through provincial agencies
- g) Medical data collected from MEDiCAM
- h) The ID Poor Project – for poverty data on a number of provinces and districts
- i) NCDD's work on predictive poverty rates
- j) Specific projects for outputs, plans and budgets (Seth Koma, RILGP, RPRP and ICC)

Limitations of the data

We are fully aware that the data we collected are not always complete, consistent or correct. While we have rejected information that was wrong or very incomplete, we decided not to aim for statistical and scientific perfection, but to include information that is useful, relevant

and comprehensive. We also accepted different sources for the same data as this may encourage discussion on the quality of the respective data.

We strongly encourage anyone who notes errors or incompleteness in these data to contact us and to share their data. We hope that the next round of producing such District Data Books can draw on wider sources and more complete data.

We encourage the District Administrations, who receive these data also in digital format, not only to use these for their planning and monitoring, but also to start correcting and updating these data and to share new data with NCDD for future use.

Contents

The information in the following pages is organized in five sections:

- a) **Geographical data:** this section provides maps on infrastructure and administration and on land use and natural resources management. These maps are also provided in large format to all Districts and Khans.
- b) **District Profile:** this presents wide ranging data, covering 2006 – 2009, at district and commune level, extracted from the Commune Data Base, but edited for better understanding.
- c) **Plans and Projects:** this section presents development priorities determined by Commune and Sangkat Councils, Temporary Agreements, outputs and expenditure of major projects at Commune and District level over 2006 – 2008 and plans and budgets for 2009.
- d) **Services and Organizations:** this section provides details on key infrastructure (roads, electricity, irrigation systems) and services in health and education at district and commune level. It also provides an inventory of resources at the District Administration, NGOs operating in the district and private sector agencies active in the district.
- e) **Poverty Data:** this section provides predicted poverty rates for 2009 for all districts and communes and detailed poverty data compiled and processed by the ID Poor project for those that have been covered by this project.

The future

It is our hope that this is the start of a longer-term process. We hope that a next edition of these District Data Books will offer more comprehensive, correct and up-to-date information. We hope that the District Administrations will not only start using this information, but also improve and update it. For this they are all provided with the full data set in digital format.

We invite agencies, projects and experts to send reports, statistics and maps that could be used for a next version to us and we invite all users of the District Data Books to inform us about errors, updates and inconsistencies. Please contact us through info@ncdd.gov.kh

We now invite you to browse through this data book. You may open this randomly or use the table of contents and go to the aspects that have your special interest.

We hope that you will be informed, surprised and assisted. We hope, above all, that this information will lead to a deeper understanding of causes and effects of poverty, to purposeful decisions on how to tackle those causes and to greater transparency in using scarce resources for the benefit of all.

Martin de Graaf
Program Advisor, PSDD/NCD

SECTION A: GEOGRAPHY

1 Administration and Infrastructure

Please see separate folder containing A3 maps.

2 Land Use and Natural Resources

Please see separate folder containing A3 maps

3 Geography

3.1 Land Area

Total Land Area (ha)	Forest Land Area (ha)		Cultivation Land Area (ha)	Construction Land Area (ha)	Other Land Area (ha)
	Total	Flooded Forest Area			
1446060	1422690	15605	17200	6170	0

3.2 Distances between Offices

Location	Distance (Km)
From District Office to C/S Office of Anlong Tnaot	1
From District Office to C/S Office of Ansa Chambak	15
From District Office to C/S Office of Boeng Kantuot	13
From District Office to C/S Office of Chheu Tom	32
From District Office to C/S Office of Kampong Luong	7
From District Office to C/S Office of Kampong Pou	22
From District Office to C/S Office of Kbal Trach	2
From District Office to C/S Office of Ou Sandan	11
From District Office to C/S Office of Sna Ansa	9
From District Office to C/S Office of Svay Sa	28
From District Office to C/S Office of Tnaot Chum	6

SECTION B: DISTRICT PROFILE¹

¹ All data in this section come from the Commune Database (CDB) unless otherwise specified. These include primarily new CDB data, collected late 2008, and some data from earlier years. Please note that percentages are rounded to the nearest whole number.

1 General Information

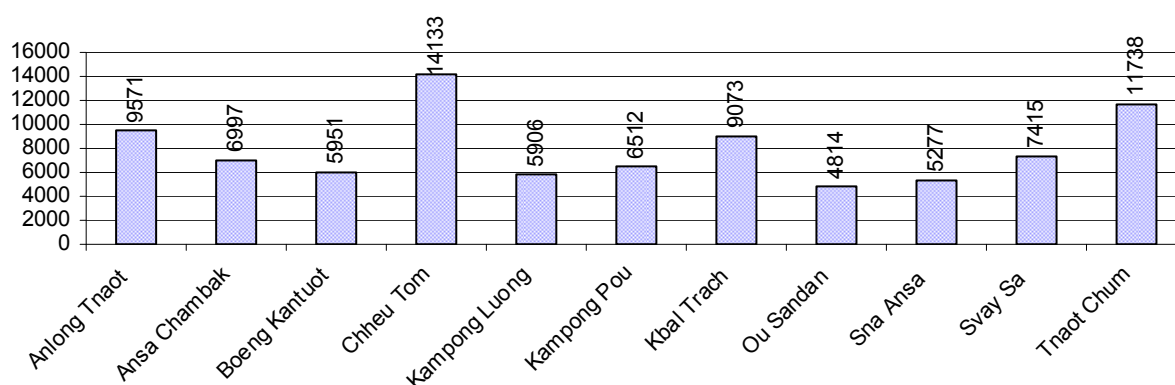
1.1 Population of the District

1.1.1 Total Population

Number of families	2005	2006	2007	2008
Total number of families	15,276 families	15,846 families	16,478 families	17,297 families
Increase (+)/Decrease (-) in nr of families		4%	4%	5%
Total population	78,949 pers	84,181 pers	84,511 pers	87,387 pers
Increase (+)/Decrease (-) in nr of people		7%	0%	3%
Number of female Headed Households (HH)	3,479 families	3,258 families	3,616 families	3,814 families

Note: Percentages of population and increase/decrease are calculated on basis of the previous year. A negative sign in front of the percentage indicates a decrease in population.

1.1.2 Population, by Commune, in 2008



1.1.3 Population, by Age Group, over 3 years

Population by age group	2006	2007	2008	
	%	%	%	Number
Age 0-5 years (as percentage of the population)	14%	14%	15%	12,852 persons
Male 0-5 yrs	50%	51%	52%	6,627 persons
Female 0-5 yrs	50%	49%	48%	6,225 persons
Age 6-17 (as percentage of the population)	31%	32%	31%	27,238 persons
Male 6-17 yrs	50%	51%	51%	13,766 persons
Female 6-17 yrs	50%	49%	49%	13,472 persons
Age 18-60 (as percentage of the population)	49%	49%	48%	42,101 persons
Male 18-60 yrs	49%	49%	49%	20,538 persons
Female 18-60 yrs	51%	51%	51%	21,563 persons
Age 61 above (as percentage of the population)	6%	6%	6%	5,196 persons
Male 61	48%	48%	46%	2,407 persons
Female 61	52%	52%	54%	2,789 persons

Note: The overall percentage for each age group is calculated on the basis of the total population. The gender distribution of each group is calculated on the basis of the population within that particular age group.

1.2 Occupations

1.2.1 Percentage of families with a particular Occupation over 3 years

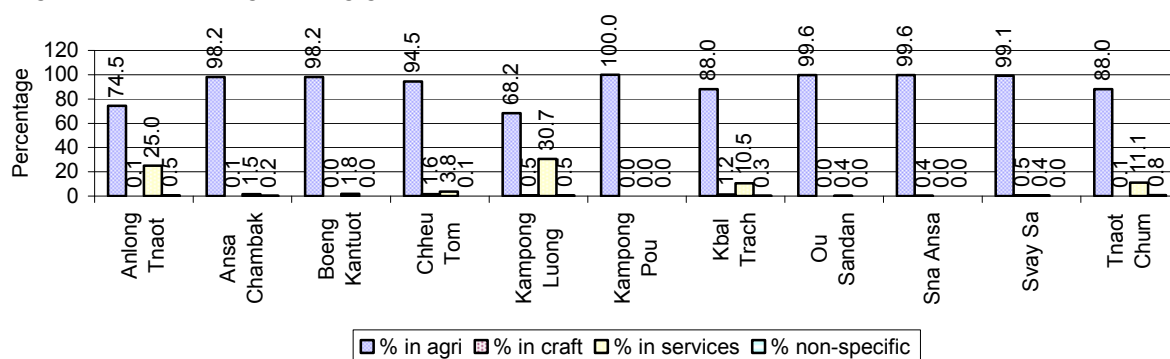
This table shows the percentage of the population who have a particular occupation (job), for example the percentage of the population in the district who are rice farmers, furniture crafter, trader, etc.

Description	2006	2007	2008	
	%	%	%	Number
Families whose main occupation is agriculture	93%	92%	91%	15,745 Families
Families whose primary occupation is rice farming	83%	83%	82%	14,179 Families
Families whose primary occupation is cultivating long-term crops	0%	0%	0%	63 Families
Families whose primary occupation is cultivating short-term crops	1%	1%	1%	105 Families
Families whose primary occupation is cultivating vegetable	0%	0%	0%	35 Families
Families whose primary occupation is fisherman	7%	7%	7%	1,297 Families
Families whose primary occupation is livestock farmer	0%	0%	0%	60 Families
Families whose primary occupation is NTFP collection	1%	0%	0%	6 Families
Families whose main occupation is craft work	1%	1%	1%	89 Families
Families, whose main occupation is in furniture craft, wooden, rattan, vine, bamboo	0%	0%	0%	62 Families
Families whose main occupation is in metal, aluminum, glass goods production	0%	0%	0%	2 Families
Families whose main occupation is food production	0%	0%	0%	1 Families
Families whose main occupation is tire, plastics and rubber goods production	0%	0%	0%	0 Families
Families whose main occupation is textile, clothing goods production	0%	0%	0%	0 Families
Families whose main occupation is in other production, not listed above	0%	0%	0%	24 Families
Families whose main occupation is services	6%	7%	8%	1,419 Families
Families whose main occupation is trade	5%	3%	3%	482 Families
Families whose main occupation is repair	0%	0%	1%	100 Families
Families whose main occupation is providing transport services	1%	1%	1%	95 Families
Families whose main occupation is providing other services	1%	3%	4%	742 Families
Families whose main occupation is not clear (or multi)	0%	0%	0%	44 Families

Note: The occupation percentages are calculated on the basis of the total number of families.

1.2.2 Percentage Families that work in one of four occupational sectors, by Commune in 2008

This table indicates the percentage of families involved in one of four occupation types: agriculture, craft, services or non-specific (other). Please note agriculture includes forestry activities such as cutting down trees and gathering gum from the trees.



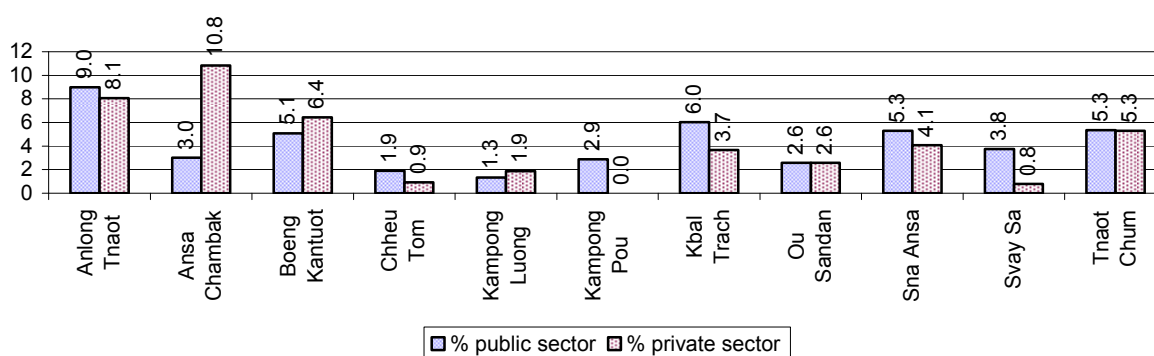
Note: Calculated on the basis of the total number of families within a commune.

1.2.3 Percentage of Families with public Sector, private Sector or uncertain Jobs, over 3 years

Description	2006	2007	2008	
	%	%	%	Number
Families that have a family member who is a government official, staff or worker	4%	4%	4%	742 families
Families that have a family member who is a private sector staff or worker	4%	5%	4%	695 families
Number of people aged 18-60 with uncertain/irregular jobs	2%	3%	4%	1,616 persons

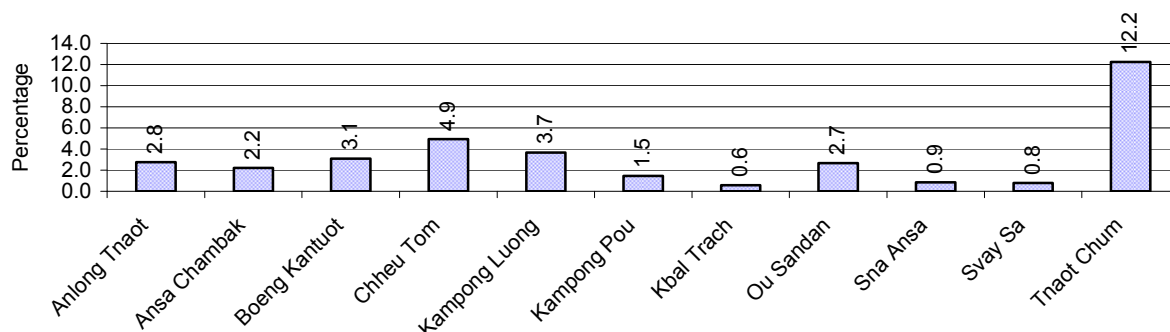
Note: In the first two rows percentages are calculated on the basis of the total number of families. In the third row the percentage is calculated on the basis of the total number of people aged 18-60 years.

1.2.4 Percentage of Families with public or private Sector Jobs, by Commune in 2008



Note: Calculated on the basis of the total number of families in the commune

1.2.5 Percentage of People aged 18-60 years with uncertain/irregular Jobs, by Commune, in 2008.



1.3 Property

1.3.1 Housing types and facilities over 3 years

This table shows the percentage of people living in a certain type of house. It also indicates how many houses have electricity or battery powered lights and how many have TV.

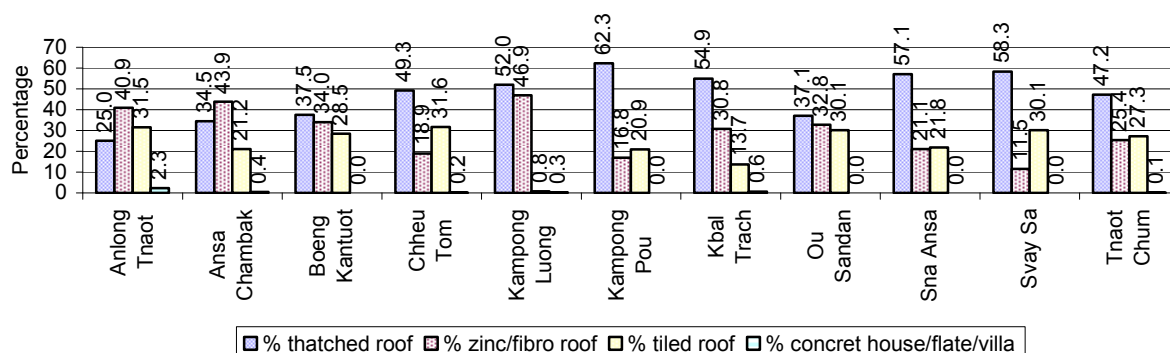
House Type	2006 %	2007 %	2008	
			%	Number
House with thatched roof	51 %	49 %	46 %	7,806 houses
House with zinc/fibro roof	27 %	27 %	29 %	4,800 houses
House with tiled roof	22 %	24 %	25 %	4,120 houses
Flats/apartments (with many families living)	0 %	0 %	0 %	22 houses
Concrete house or flat (with one family living)	0 %	0 %	0 %	36 houses
Villa house	0 %	0 %	0 %	15 houses
Houses with electricity	7 %	8 %	9 %	1,557 houses
Houses with battery light	37 %	36 %	43 %	7,146 houses
Houses with TV	34 %	38 %	43 %	7,178 houses

Note: Calculated against the total number of houses

1.3.2 Families living on public Land or without a permanent House

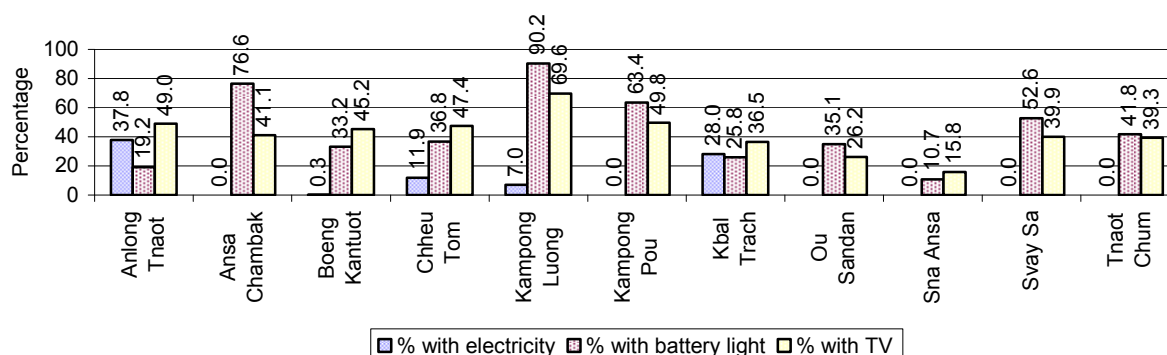
Living situation	2006	2007	2008
Families living in a house on public land	415 families	395 families	577 families
People, without permanent housing	67 person(s)	51 person(s)	53 person(s)

1.3.3 Percentage of Population living in a particular type of House, by Commune, in 2008



Note: Calculated against the total number of houses in each commune

1.3.4 Percentage of Houses with Electricity, Battery Lights and/or TVs, by Commune, in 2008



Note: Calculated against the total number of houses in each commune

1.3.5 Types of Vehicles and their ratio to Families across 3 years

This table shows the number of families per vehicle in the district. The last column shows the total number of each type of vehicle in the district for 2008.

Description	2006 ratio	2007 ratio	2008	
			Ratio	Number
Bicycle and bicycle with trailer	2	2	2	9,960
Ox-carts and horse-carts	2	2	2	8,520
Motorbike/with trailer	6	5	5	3,741
Motor tri-cycle	3,169	2,060	1,236	14
Large Transportation				
Total number of cars/trucks	97	86	83	208
Locally made vehicles	511	634	509	34
Trucks for goods transport	174	163	197	88
Buses/mini buses for passengers	3,169	915	910	19
Family cars	440	358	258	67
Agriculture machinery				
Tractors used for plowing	7,923	8,239	4,324	4
Power-tillage used for plowing	201	163	130	133
Other type of machinery				
Other type of machinery	1,981	8,239	1,017	17
Water transportation				
Row boats	5	7	8	2,279
Total number of motor boats	15	18	18	943
Motor boats used for fishing	20	22	23	756
Motor boats used for passengers	466	485	455	38
Motor boats used for goods transporting	71	109	116	149

Note: Ratio of families to a particular type of vehicle is the result of the total number of families divided by total number of that type of vehicle. Other types of vehicles, such as bulldozer, excavator, rollers etc. are not listed.

2 Infrastructure and Economy

2.1 Roads in meters over 3 years

Description	2006	2007	2008
Bituminous road	0 m	0 m	0 m
DBST, Macadam road	0 m	0 m	0 m
Concrete road	0 m	0 m	0 m
Laterite road	96,948 m	105,879 m	122,906 m
Constructed earth road	94,317 m	94,060 m	87,189 m
Un-constructed earth road	96,610 m	119,150 m	99,610 m

2.2 Sewerage Pipes in meters over 3 years

Description	Sewage pipe length		
	2006	2007	2008
Total length of sewage pipe, diameter 30-50 cm	150 m	190 m	190 m
Length of newly constructed sewage pipe, diameter 30-50 cm	0 m	60 m	100 m
Length of sewage pipe, diameter 30-50 cm needs repair/rehabilitation	0 m	190 m	180 m
Total length of sewage pipe, diameter of pipe 60-100 cm	115 m	280 m	467 m
Length of newly constructed sewage pipe, diameter 60-100 cm	170 m	300 m	643 m
Length of sewage pipe, diameter 60-100 cm needs repair/rehabilitation	0 m	40 m	50 m
Sewage pipe, diameter of pipe over 100 cm	0 m	0 m	10 m
Length of newly constructed sewage pipe, diameter over 100 cm	0 m	20 m	10 m
Length of sewage pipe, diameter over 100 cm needs repair/rehabilitation	0 m	0 m	0 m

2.3 Drainage and Bridges

Construction Type	2006		2007		2008	
	place(s)	Length	place(s)	Length	place(s)	Length
Single pipe culvert	138	711m	158	828 m	170	790 m
Double-pipe culvert	48	291m	53	336 m	55	331 m
Box pipe culvert	15	80m	12	84m	15	116 m
Wooden bridge	35	481m	41	579m	42	2,602 m
Concrete bridge	8	78m	12	113m	11	114 m
Bale bridge	1	30m	1	30m	3	70 m
Spillway construction	6	65m	8	75m	13	121 m

2.4 Services in the District

Descriptions	Number of places by year		
	2006	2007	2008
Public			
Electricity generating stations	4	3	3
Health clinics	0	1	0
Private			
Bicycle and motorcycle repair places	40	52	62
Agricultural machinery, tools and equipment repair places	10	20	11
Electronic tool repair places	17	24	29
Battery-charging services	55	62	67
Handicraft places, wooden furniture and forest by-products	61	60	54
Other handicraft places (excluding furniture)	6	32	7
Small-scale services (hairstylist, phone service, massage,	37	53	61

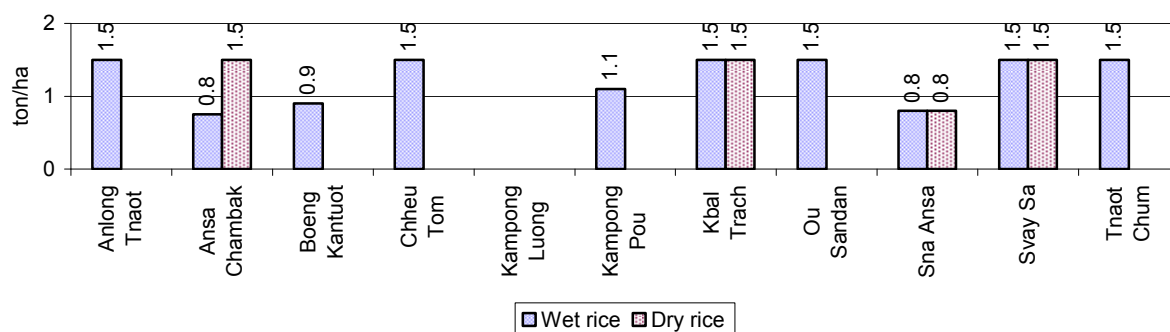
Descriptions	Number of places by year		
	2006	2007	2008
Karaoke, etc)			
Small-scale food shop businesses (Food, groceries, drink shop, etc)	69	273	85
Small-scale rice mills	668	688	692
Medium or large-scale rice mills	0	0	0
Small-scale markets	7	7	6
Large-scale market	2	2	2
Alcohol refinery places	59	61	59
Pharmacies and small drug stores	4	6	3
Hotels	0	0	0
Guest houses	1	1	2
Restaurants	1	2	1
Gasoline stations	8	10	10

2.5 Agriculture

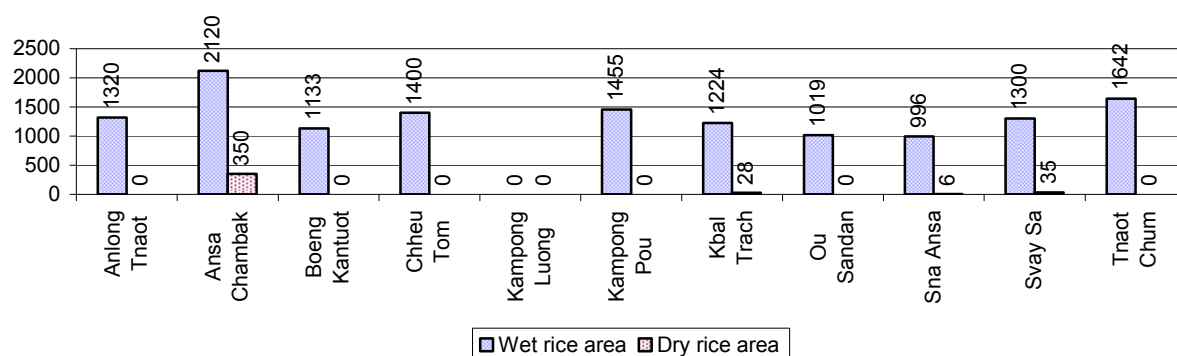
2.5.1 Rice cultivation in the District over 3 years

Description	2006	2007	2008
Total dry rice land area	498 ha	598 ha	598 ha
Actual dry rice cultivation area	324 ha	324 ha	419 ha
% actual cultivation to total land	65%	54%	70%
Total dry rice production	421 tonne(s)	397 tonne(s)	555 tonne(s)
Average dry rice yield	1.3 tonne(s)/ha	1.2 tonne(s)/ha	1.3 tonne(s)/ha
Total wet rice land area	18,185 ha	18,089 ha	18,129 ha
Actual wet rice cultivation area	11,734 ha	12,226 ha	13,609 ha
% actual cultivation to total land	65 %	68%	75%
Total wet rice production	12,431.91 tonne(s)	15,038.29 tonne(s)	17,078.67 tonne(s)
Average wet rice yield	1.1 tonne(s)/ha	1.2 tonne(s)/ha	1.3 tonne(s)/ha
Total intensive rice land area	920 ha	35 ha	35 ha
Actual intensive rice cultivation area	1,159 ha	- ha	- ha
Average intensive rice yield	1.4 tonne(s)/ha	- tonne(s)/ha	- tonne(s)/ha
Actual upland rice cultivation area	139 ha	162 ha	78 ha
Total upland rice production	166 tonne(s)	190 tonne(s)	98 tonne(s)
Average upland rice yield	1.2 tonne(s)/ha	1.2 tonne(s)/ha	1.3 tonne(s)/ha

2.5.2 Estimated wet and dry Season Rice Yield in tonne(s)/Ha, by Commune, in 2008



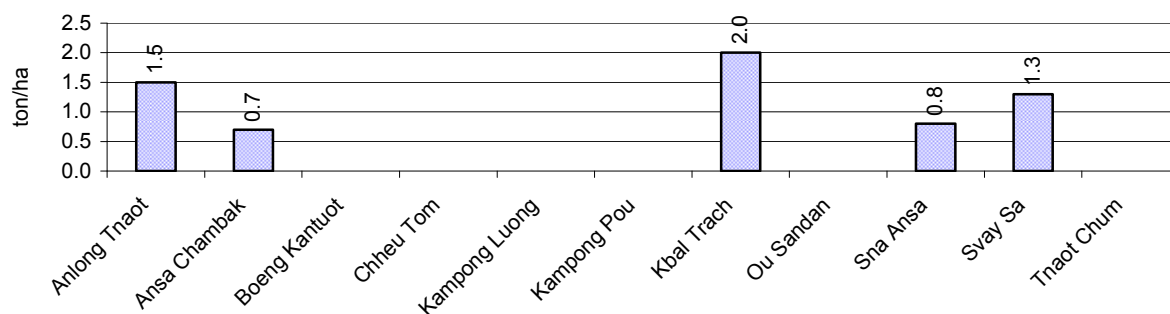
2.5.3 Cultivated wet and dry Season Rice areas in Ha, by Commune, in 2008



2.5.4 Estimated intensive Rice Yields in tonnes/Ha, by Commune, for 2008

There were no estimated intensive rice yields in this District in 2008

2.5.5 Estimated upland Rice Yield in tonnes/Ha, by Commune, for 2008

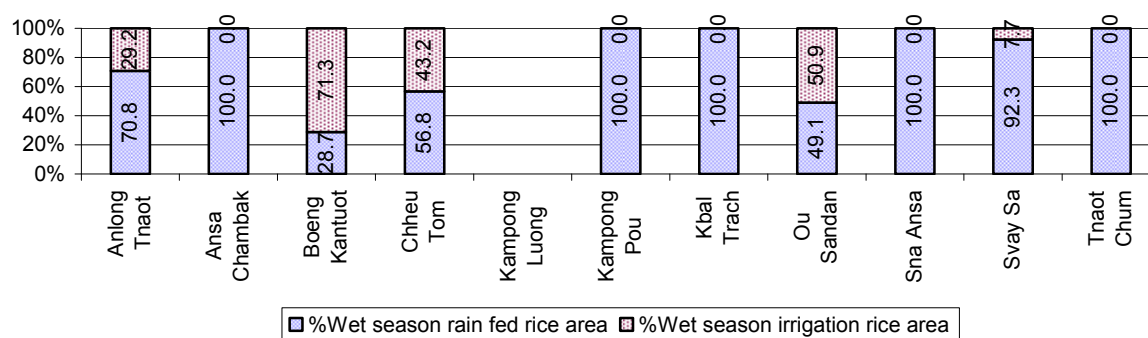


2.5.6 Wet season Rice irrigation across 3 years

Description		2006 %	2007 %	2008	
				%	Number
Total area of wet season rain fed rice land		83%	78%	82 %	11,192 ha
Percentage of wet season rice land that is irrigated; and for 2008 area in Ha		17 %	22 %	18 %	2,417 ha
Where	Area irrigated from canal/dam	100 %	100 %	100 %	2,417 ha
	Area irrigated from river, stream, lake, natural pond	0 %	0 %	0 %	0 ha
	Area irrigated from drilled well	0 %	0 %	0 %	0 ha
	Area irrigated from dug pond	0 %	0 %	0 %	0 ha

2.5.7 Water sources for wet Season Rice Cultivation, by Commune, in 2008

This chart shows the percentage of wet season rice cultivation receiving water from rain (natural) and from irrigation.



2.5.8 Access to Irrigation

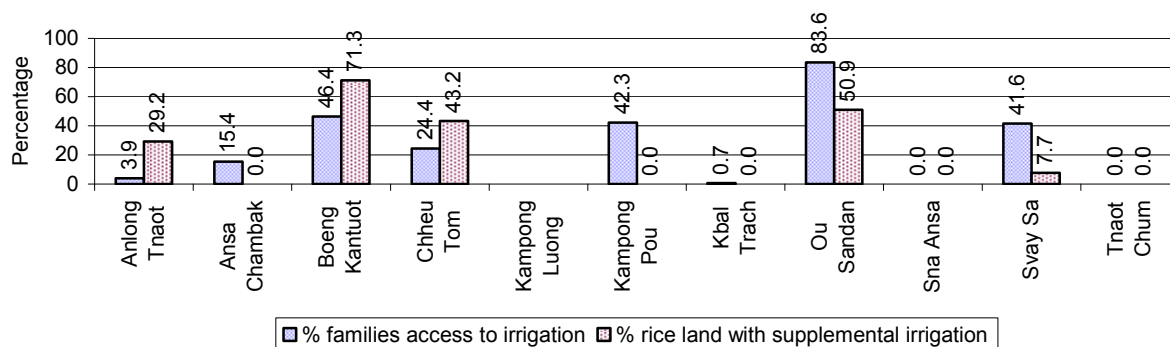
Description	2006 %	2007 %	2008	
			%	Number
Families who have access to irrigation water	20%	24%	23%	3,311 families
Families who have irrigation wells	0%	0%	0%	15 families

Note: Calculated against the total number of families are rice farmers

2.5.9 Number of Irrigation Wells over 3 years

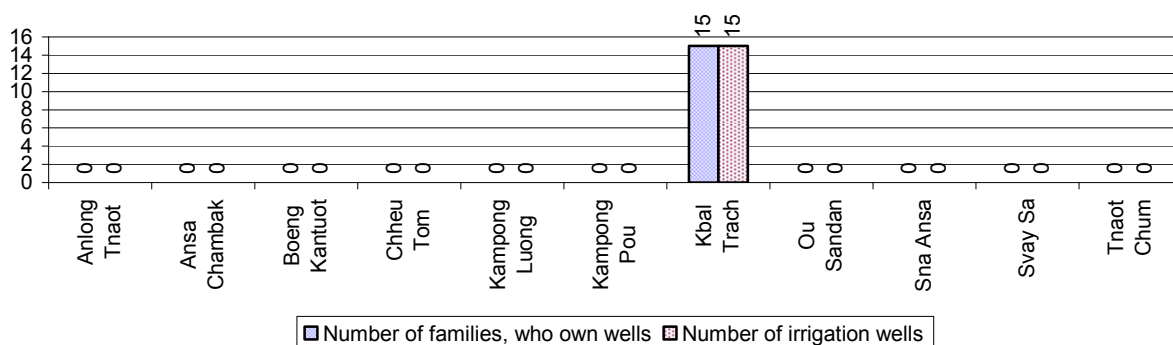
Description	2006	2007	2008
Number of irrigation wells	0 wells	0 wells	15 wells

2.5.10 Percentage of Families with access to (supplemental) Irrigation for wet Season Rice cultivation, by Commune, in 2008



Note: % of families, with access to irrigation is calculated against the total number of families, whose main occupation is rice farming. Irrigated wet rice land area is calculated against the total actual wet rice land cultivated areas

2.5.11 Irrigation Wells, by Commune, in 2008

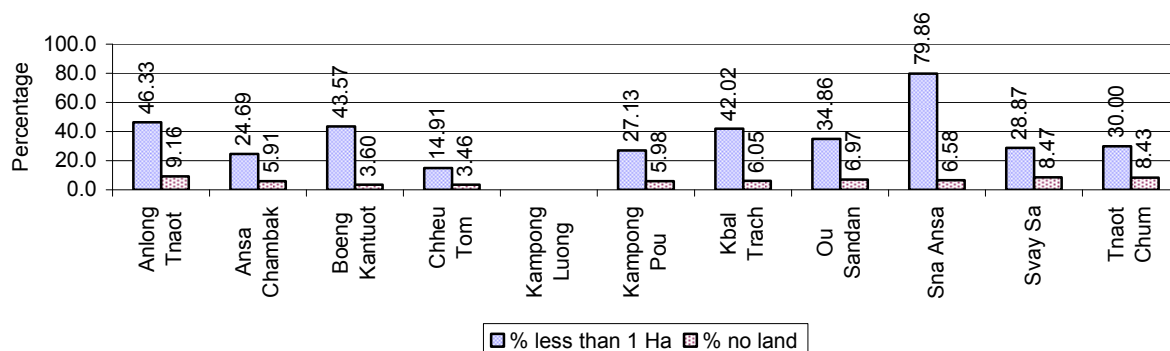


2.5.12 Farmers owning less than one hectare of Rice Land

Description	2006	2007	2008	
	%	%	%	Number
Families who have less than one hectare of rice land	40%	37%	34%	4,807 families
Families who do not own any rice land	7%	8%	6%	888 families

Note: Calculated on basis of total number of families who are rice farming

2.5.13 Percentage of Farmers with less than one Hectare or no Rice Land, by Commune, in 2008

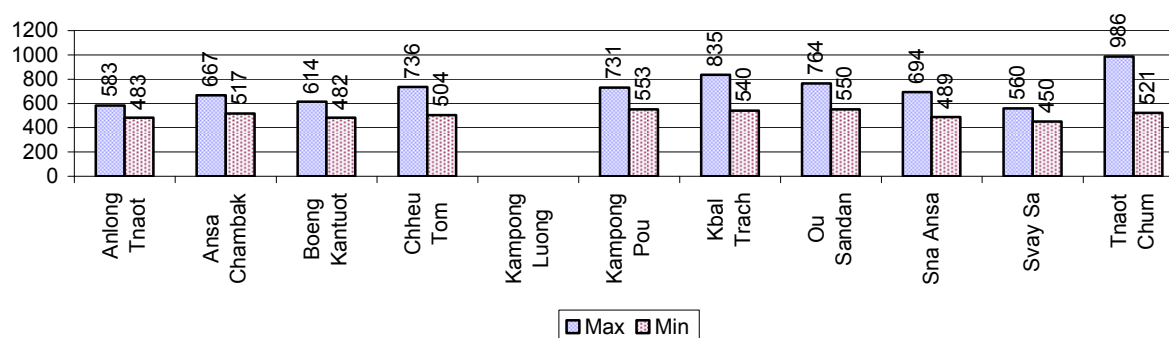


Note: Calculated on basis of total number of families who are rice farming

2.5.14 Average farm-gate Prices of Rice, over 3 years

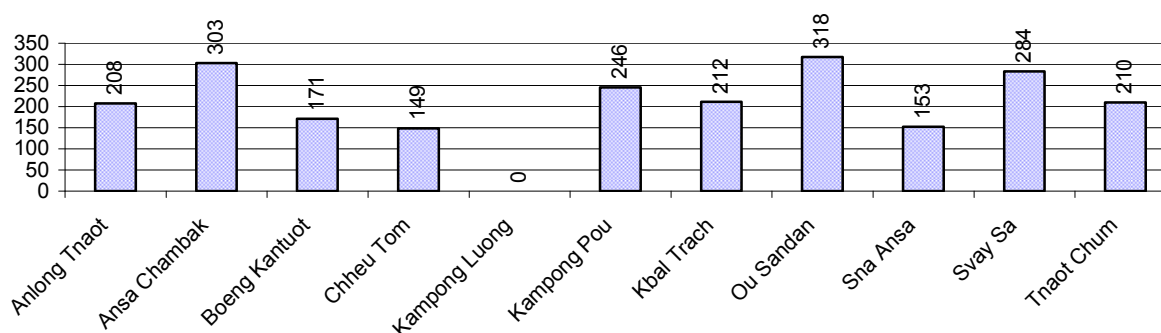
Description	2006	2007	2008
Maximum average farm gate price	523 Riels/Kg	684 Riels/Kg	717 Riels/Kg
Minimum average farm gate price	389 Riels/Kg	558 Riels/Kg	509 Riels/Kg
Average farm gate price	456 Riels/Kg	621 Riels/Kg	613 Riels/Kg
Average rice production per person	168 Kg/person	186 Kg/person	204 Kg/person

2.5.15 Minimum and maximum farm-gate Prices of Rice in Riel/kg, by Commune, in 2008



2.5.16 Production of Paddy in Kgs/Person, by Commune, in 2008

This table shows how much paddy (harvested rice) is produced in a year in a commune, in kgs per person.




2.5.17 Production of other Crops, over 3 years

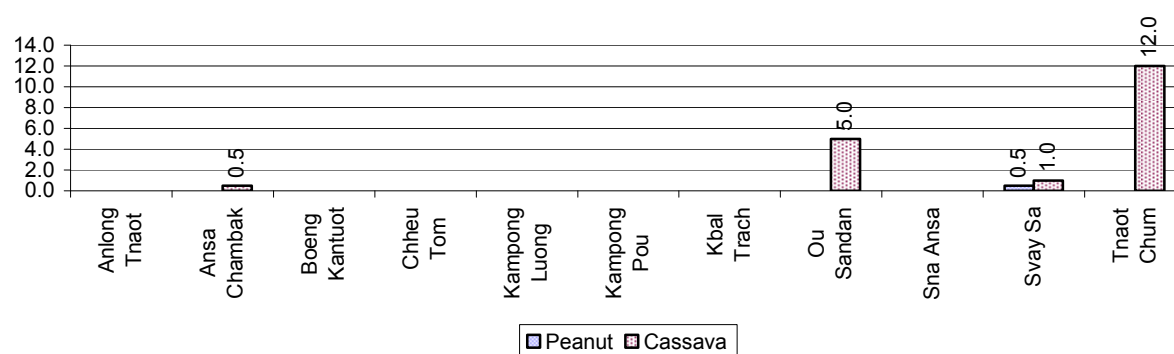
Crops	2006	2007	2008
Corn cultivation area	46 ha	46 ha	45 ha
Estimated corn yield	1.0 tonne(s)/ha	1.0 tonne(s)/ha	1.0 tonne(s)/ha
Estimated corn production	46 tonne(s)	46 tonne(s)	45 tonne(s)
Soya bean cultivation area	0 ha	0 ha	0 ha
Estimated Soya bean yield	- tonne(s)/ha	- tonne(s)/ha	- tonne(s)/ha
Estimated Soya bean production	- tonne(s)	- tonne(s)	- tonne(s)
Mungbean cultivation area	5 ha	5 ha	4 ha
Estimated Mungbean yield	1.3 tonne(s)/ha	1.3 tonne(s)/ha	0.5 tonne(s)/ha
Estimated Mungbean production	6 tonne(s)	6 tonne(s)	2 tonne(s)

Crops	2006	2007	2008
Peanut cultivation area	12 ha	12 ha	12 ha
Estimated Peanut yield	1.8 tonne(s)/ha	1.3 tonne(s)/ha	0.5 tonne(s)/ha
Estimated Peanut production	20 tonne(s)	14 tonne(s)	6 tonne(s)
Cassava cultivation area	9 ha	19 ha	17 ha
Estimated Cassava yield	2.5 tonne(s)/ha	4.4 tonne(s)/ha	4.6 tonne(s)/ha
Estimated Cassava production	23 tonne(s)	83 tonne(s)	79 tonne(s)
Sweet potatoes cultivation area	9 ha	9 ha	16 ha
Estimated Sweet potatoes yield	2.3 tonne(s)/ha	2.3 tonne(s)/ha	2.0 tonne(s)/ha
Estimated Sweet potatoes production	21 tonne(s)	21 tonne(s)	32 tonne(s)
Sesame cultivation area	1 ha	1 ha	0 ha
Estimated Sesame yield	3.0 tonne(s)/ha	3.0 tonne(s)/ha	- tonne(s)/ha
Estimated Sesame production	2 tonne(s)	2 tonne(s)	- tonne(s)

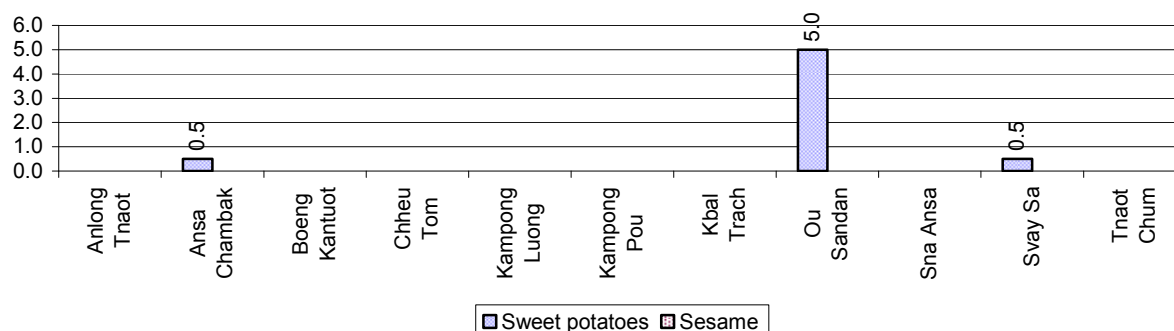
2.5.18 Yields of Corn, Soya beans and Mungbeans in tonne(s)/ha, by Commune, in 2008



2.5.19 Yields of Peanuts and Cassava in tonne(s)/ha by Commune, in 2008



2.5.20 Yields of Sweet Potatoes and Sesame in tonne(s)/ha, by Commune, in 2008



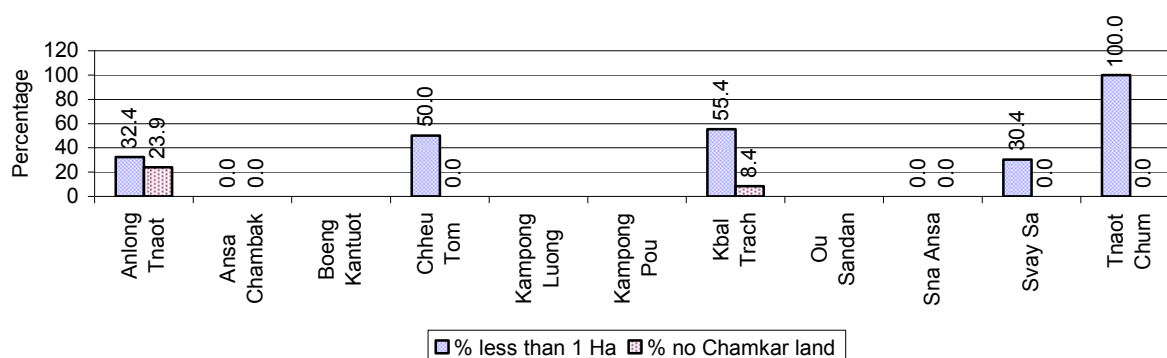
2.5.21 Percentage Farmers who own less than 1 Ha or no Chamkar land

Description	2006 %	2007 %	2008	
			%	Number
Families, who own less than 1ha of Chamkar land	30%	38%	42%	85 families
Families, with no Chamkar land	7%	14%	12%	24 families

Note 1: Calculated as a percentage of the total number of families whose main occupation is Chamkar (not rice) farming

Note 2: Chamkar land is no-rice land, i.e. other crops

2.5.22 Percentage Farmers owning less than 1 ha or no Chamkar land, by Commune, in 2008



Note: Percentage is calculated among families, who Chamkar farm as a main occupation, not the total population of the commune.

2.5.23 Percentage of Families raising Cattle/Buffalo, over 3 years

Description	2006 %	2007 %	2008	
			%	Number
Families raising cattle/buffalo	67%	66%	66%	11,447 families
Families raising cattle/buffalo as labor forces	60%	60%	60%	10,436 families

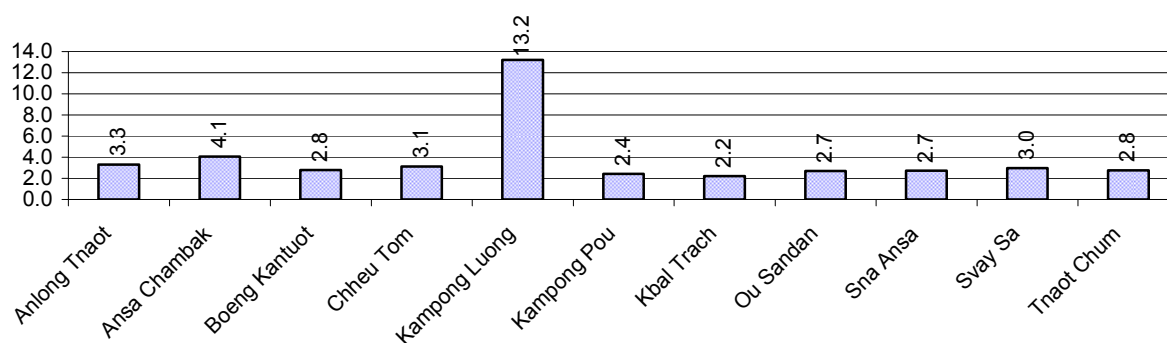
Note: Calculated against the total number of families.

2.5.24 Number of Cattle/buffalo being raised, over 3 years

Description	2006	2007	2008
Total number of cattle/buffalo	29,442 head(s)	31,377 head(s)	33,695 head(s)
Average cattle/buffalo per families	2.8 head(s)/families	2.9 head(s)/families	3 head(s)/families

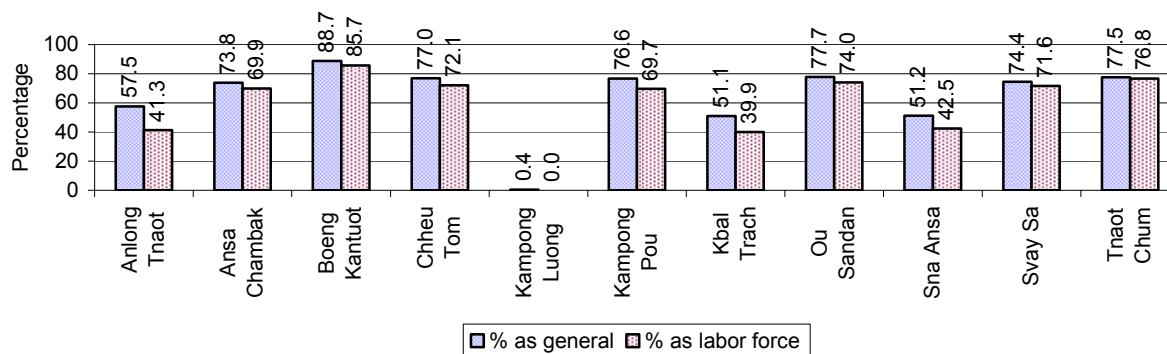
Note: Calculated by dividing total number of cattle/buffalo by total number of cattle/buffalo raising families

2.5.25 Average number of Cattle/Buffalo per Family, by Commune, in 2008



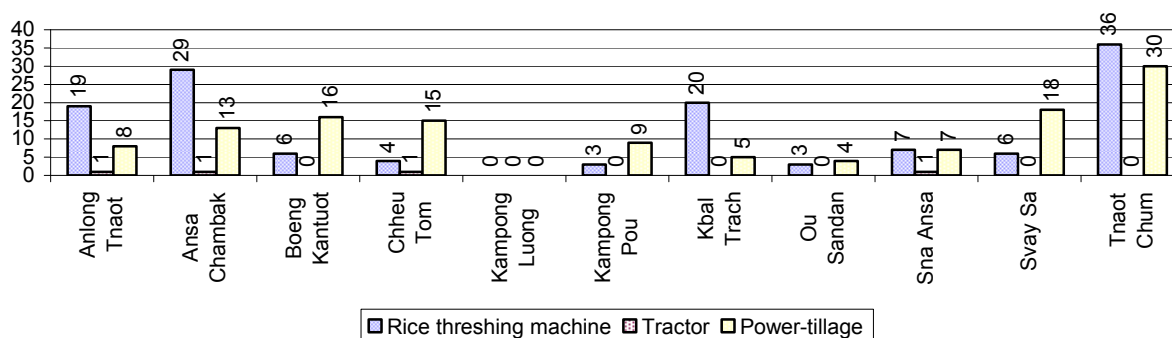
Note: Calculated by dividing total number of cattle/buffalo by total number of cattle/buffalo raising families

2.5.26 Percentage Families raising Cattle/Buffalo, for general and labor purposes in 2008, by Commune



Note: Calculated using the total number of families raising cattle/buffalo against the total number of families.

2.5.27 Type and number of agricultural Machines, by Commune, in 2008

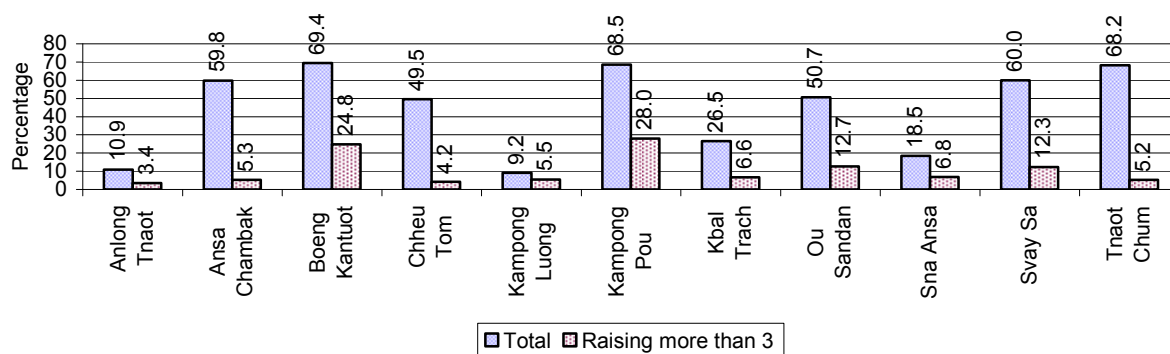


2.5.28 Livestock-producing Households over 3 years

Description	2006 %	2007 %	2008	
			%	Number
Total number of families raising pigs	49%	47%	46%	7,885 families
number of families raising more than 3 pigs	10%	9%	9%	1,599 families
Total number of families raising chickens	78%	77%	79%	13,618 families
number of families raising more than 3 chickens	59%	61%	63%	10,826 families
Total number of families raising ducks	5%	5%	6%	1,033 families
number of families raising more than 5 ducks	4%	4%	4%	749 families
Total number of families raising goats or sheep	0%	0%	0%	1 families
Total number of families raising horses	0%	0%	0%	8 families

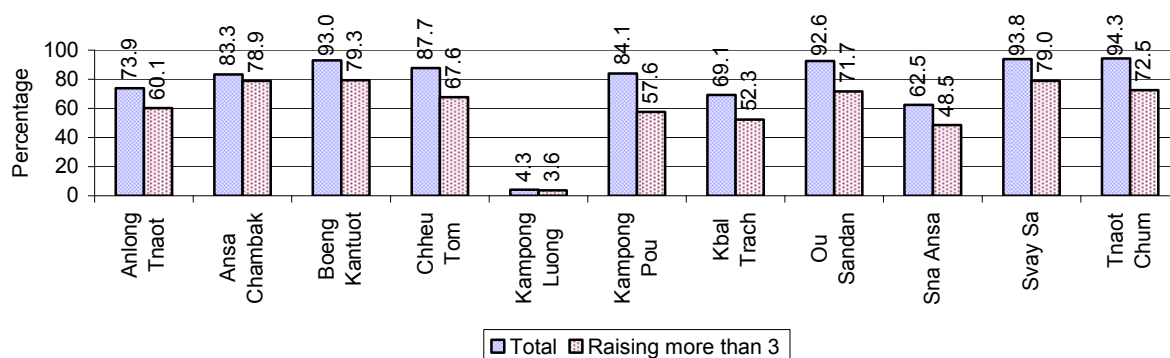
Note: Calculated against the total number of families

2.5.29 Percentage Families raising Pigs, by Commune, in 2008



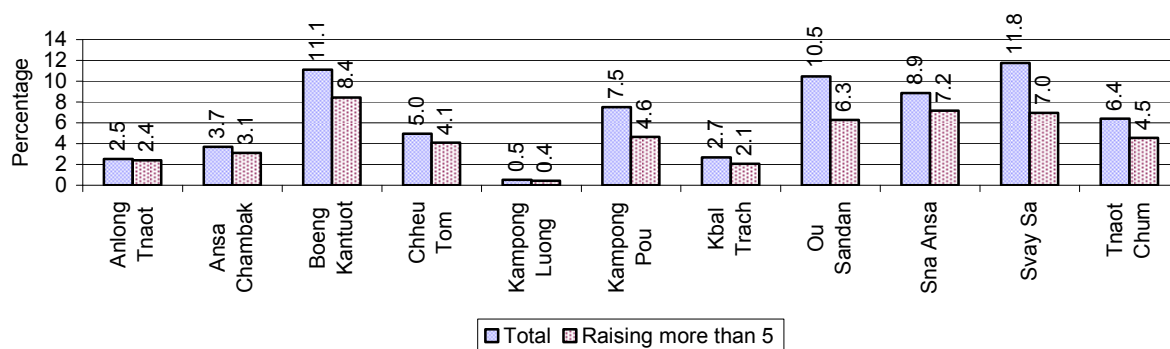
Note: Calculated against the total number of families in the commune

2.5.30 Percentage Families raising Chickens, by Commune, in 2008



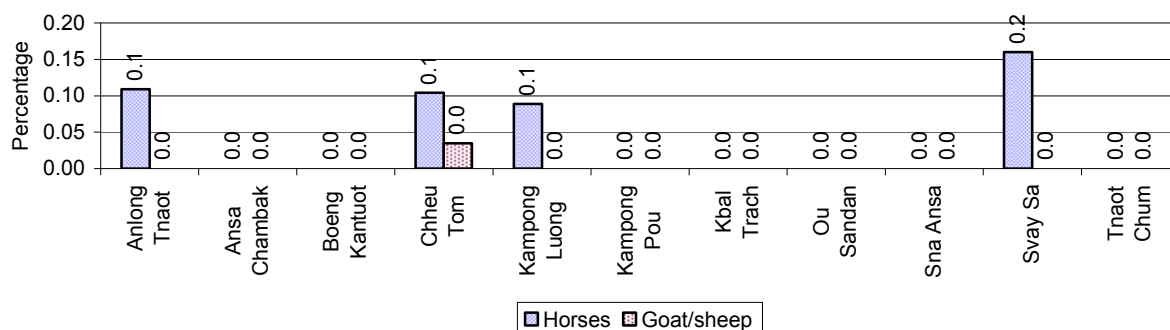
Note: Calculated against the total number of families in the commune

2.5.31 Percentage Families raising Ducks, by Commune, in 2008



Note: Calculated against the total number of families in the commune

2.5.32 Percentage Families raising Horses, Goats or Sheep, by Commune, in 2008

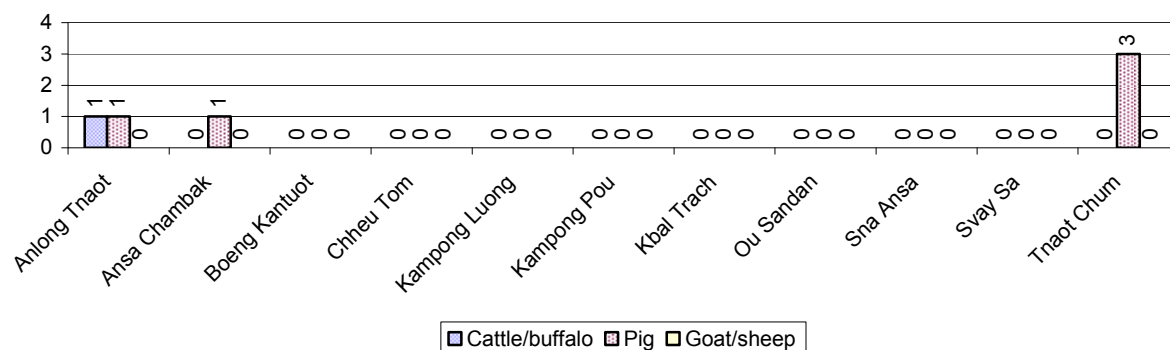


Note: Calculated against the total number of families in the commune

2.5.33 Livestock Farms over 3 years

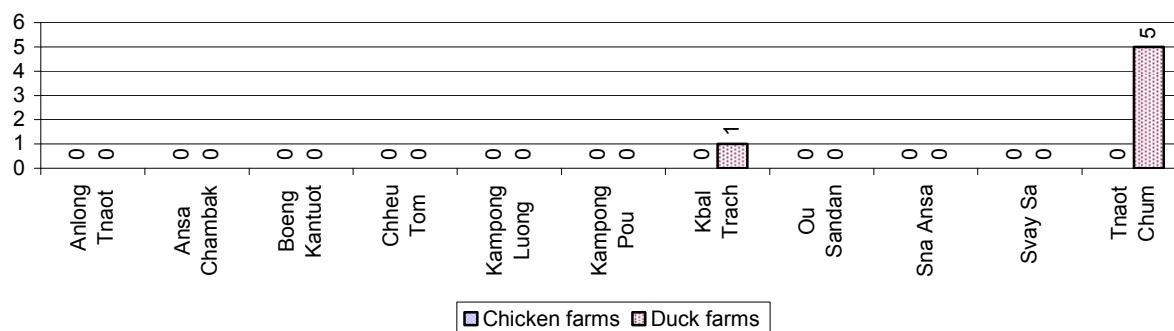
Description	2006	2007	2008
Number of cattle/buffalo farms	1 farm(s)	1 farm(s)	1 farm(s)
Number of pig farms	6 farm(s)	4 farm(s)	5 farm(s)
Number of goat/sheep farms	0 farm(s)	0 farm(s)	0 farm(s)
Number of chicken farms	0 farm(s)	0 farm(s)	0 farm(s)
Number of duck farms	7 farm(s)	4 farm(s)	6 farm(s)

2.5.34 Number Livestock Farms, by Commune in 2008



Note: Number of farms are recorded by the village chief, not by counting number of livestock in each farm

2.5.35 Number Chicken and Duck Farms, by Commune, for 2008



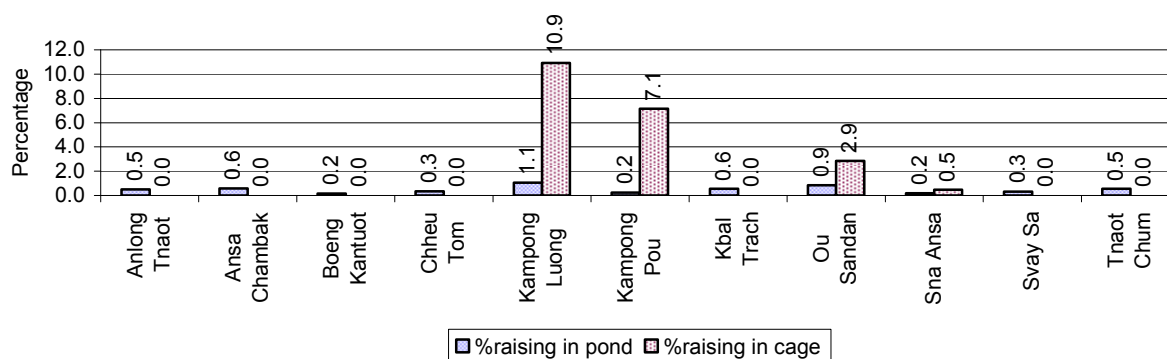
Note: Number of farm places recorded by village chief, not by counting number of livestock in each farm

2.5.36 Families raising Fish over 3 years

Description	2006	2007	2008
Total number of families raising fish	276 families	363 families	334 families
% families raising fish	2%	2%	2%
Number families raising fish in pond	63 families	75 families	82 families
% families raising fish in pond	0%	0 %	0%
Number fish pond	69 pond(s)	83 pond(s)	90 pond(s)
No. of ponds per family	1.1 pond/families	1.1 pond/families	1.1 pond/families
Number of families raising fish in cage	213 families	288 families	252 families
%families raising fish in cage	1 %	2 %	1%
Number of fish cage	220 cage(s)	289 cage(s)	254 cage(s)
No. of fish cage per family	1.0 cage /families	1.0 cage /families	1.0 cage /families

Note: % of families raising fish or fish in ponds or cages is calculated a percentage of the total number of families.

2.5.37 Percentage of Families raising Fish, by Commune, in 2008



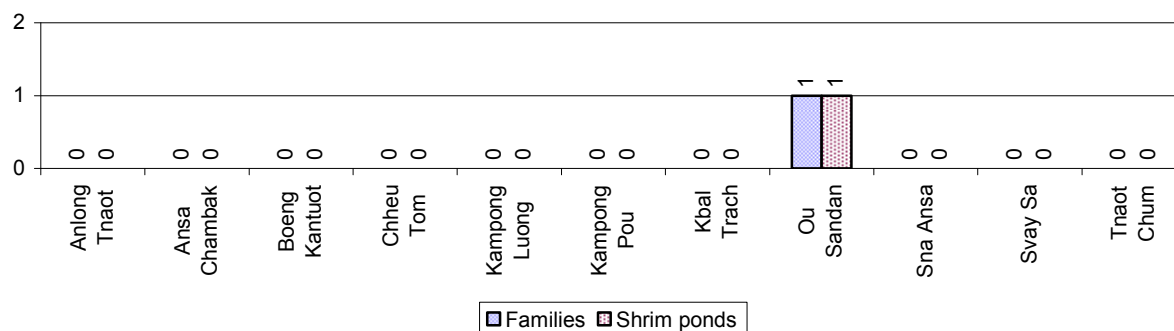
Note: Calculated as a percentage of the total number of families in the commune.

2.5.38 Shrimp and Prawn Farming over 3 years

Description	2006	2007	2008
Number of families raising shrimps	0 families	0 families	1 families
% Families raising shrimps	0%	0%	0%
Number of shrimp ponds	0 pond	0 pond	1 pond
Total area raising shrimps	0 ha	0 ha	1 ha
Area per family	-ha/families	-ha/families	1ha/families
Number of families raising prawns	0 families	0 families	0 families
% families raising prawns	0%	0%	0%
Number prawn ponds	0 pond	0 pond	0 pond
Ponds per families	- pond/families	-pond/families	-pond/families
Number of prawn cages	0 cage	0 cage	0 cage
Cages per families	0 cage /families	0 cage /families	0 cage /families

Note: Percentage of families raising either prawns or shrimp is calculated against the number of families, who do aquaculture farming, NOT the total population.

2.5.39 Numbers of Families raising Shrimps and number of Shrimp Ponds, by Commune, in 2008



2.5.40 Number of Families raising Prawn and Number of Prawn Ponds/Cages, by Commune, in 2008

There were none of these in this District in 2008

3 Social Aspects

3.1 Education

3.1.1 Kindergarten in the District over 3 years

Description	2006	2007	2008
Number of community kindergarten schools	13 school(s)	14 school(s)	13 school(s)
Number of community kindergarten class rooms	12 room(s)	13 room(s)	15 room(s)
Number of community kindergarten classes	13 class(es)	10 class(es)	10 class(es)
Number of community kindergarten teachers	9 person(s)	6 person(s)	6 person(s)
Number of women community kindergarten teachers	7 women	6 women	6 women
Number of state and private kindergarten schools	7 school(s)	7 school(s)	11 school(s)
Number of state and private kindergarten class rooms	13 room(s)	12 room(s)	14 room(s)
Number of state and private kindergarten classes	13 class(e(s)	12 class(es)	14 class(es)
Number of state and private kindergarten teachers	14 person(s)	13 person(s)	22 person(s)
Number of women state and private kindergarten teachers	14 women	13 women	22 women

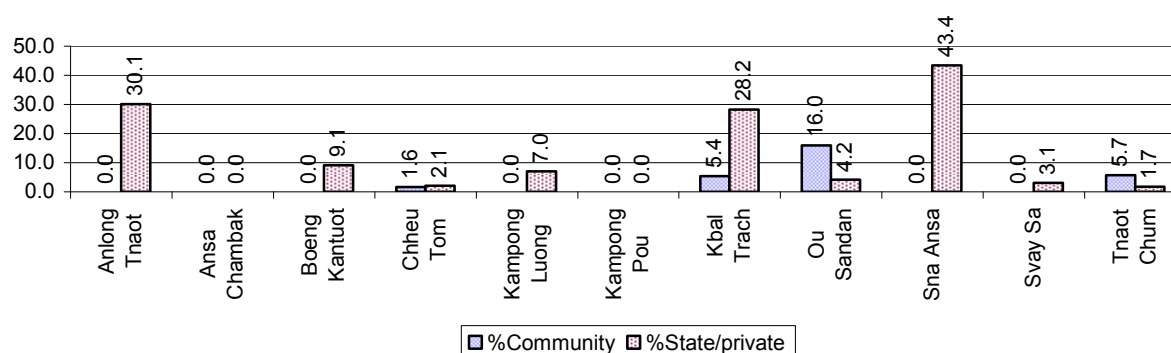
3.1.2 Percentage enrolment at Kindergarten level over 3 years

This table shows the percentage of the total 3-5 year old population attending kindergarten.

Description	2006 %	2007 %	2008	
			%	Number
Total percentage of children, 3-5 yrs, go to kindergarten	14%	13%	13%	1,036 person(s)
Percentage of children, 3-5 yrs, go community kindergarten	6%	5%	2%	192 person(s)
Percentage children, 3-5 yrs, go state/private kindergarten	9%	9%	10%	844 person(s)

Note: Calculated against the total for that age group

3.1.3 Percentage of Children 3-5 yrs attending Kindergarten, by Commune, in 2008



3.1.4 Basic Education over 3 years

Primary School

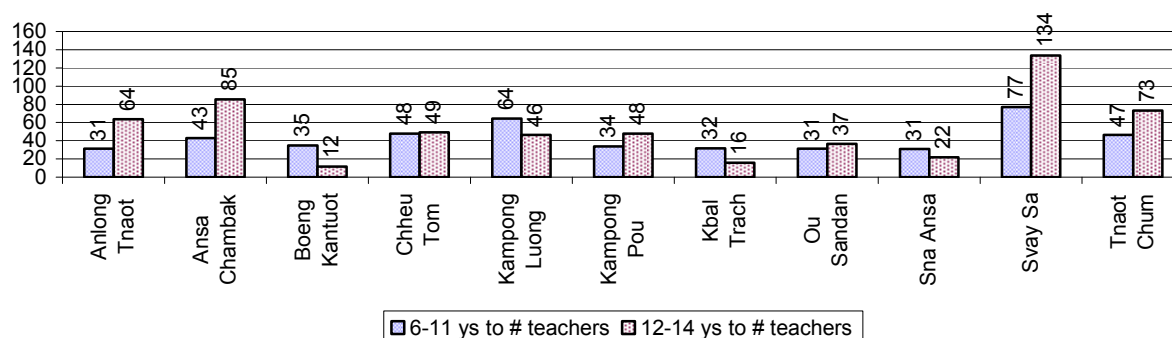
Description	2006	2007	2008
Number of primary schools	53 school(s)	60 school(s)	60 school(s)
Number of primary school rooms	300 room(s)	302 room(s)	321 room(s)
Number of primary classes	366 class(es)	339 class(es)	386 class(es)
Number of primary teachers	324 person(s)	330 person(s)	312 person(s)
Ratio of children 6-11 yrs to school	237	210	214
Ratio of children 6-11 yrs to school room	42	42	40
Ratio of children 6-11 yrs to class	34	37	33
Ratio of children 6-11 yrs to teacher	39	38	41

Note: According to education norm, children 6-11 yrs should attend primary school, while 12-14 yrs should be in lower secondary school, but in reality this varies.

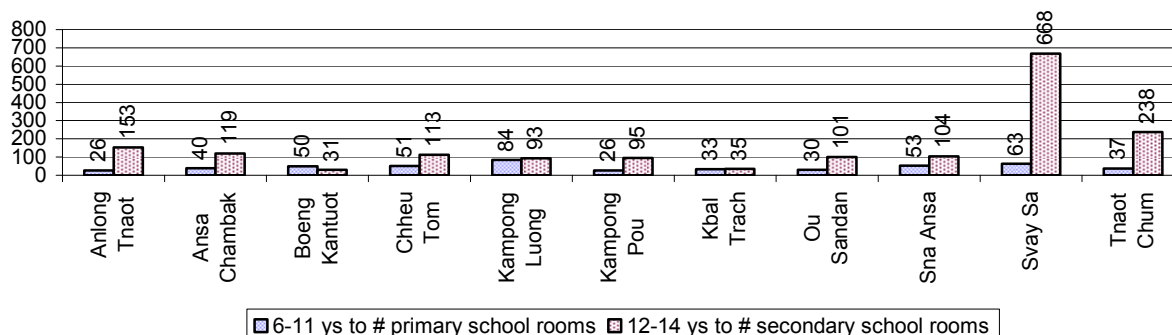
Lower Secondary School

Description	2006	2007	2008
Number of lower secondary schools	7 school(s)	9 school(s)	12 school(s)
Number of lower secondary school rooms	55 room(s)	67 room(s)	78 room(s)
Number of lower secondary classes	69 class(es)	81 class(es)	90 class(es)
Number of lower secondary teachers	114 person(s)	152 person(s)	195 person(s)
Ratio children 12-14 yrs to school	1,017	777	586
Ratio of children 12-14 yrs to school room	129	104	90
Ratio of children 12-14 yrs to class	103	86	78
Ratio of children 12-14 yrs to teacher	62	46	36

3.1.5 Ratio of 6-11 year old and 12-14 year old Children to number of Teachers, by Commune, in 2008



3.1.6 Ratio of 6-11 year old and 12-14 year old Children to number of School Rooms, by Commune, in 2008



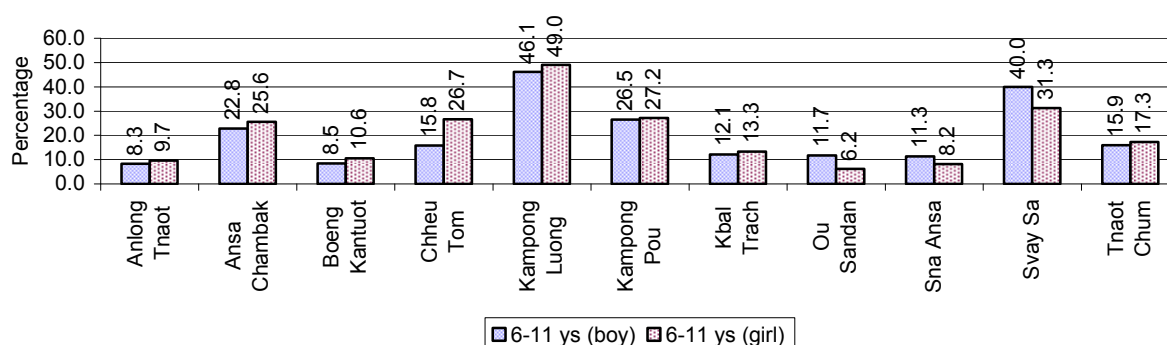
3.1.7 Enrolment status at Primary Level over 3 years

Description	2006 %	2007 %	2008	
			%	Number
Total children aged 6-11 years old	15%	15%	15%	12,821 person(s)
Total children aged 6-11 who are in school	77%	78%	79%	10,190 person(s)
Total children aged 6-11 who are not in school	23%	22%	21%	2,631 person(s)
Total girls aged 6-11 years old	15%	15%	14%	6,288 person(s)
Total girls aged 6-11 who are in school	77%	78%	79%	4,965 person(s)
Total girls aged 6-11 who are not in school	23%	22%	21%	1,323 person(s)
Total boys aged 6-11 years old	15%	15%	15%	6,533 person(s)
Total boys aged 6-11 who are in school	77%	79%	80%	5,225 person(s)
Total boys aged 6-11 who are not in school	23%	21%	20%	1,308 person(s)

Note 1: Percentage is calculated on the basis of the total number of children within 6-11 year age group for the first 3 rows and for the total girls and the total boys aged 6-11 yrs.

Note 2: Number of girls aged 6-11 who are in & not in school is calculated against the total number of girls aged 6-11 yrs. Number boys, 6-11 yrs who are in & not in school are calculated against the total number of boys aged 6-11 yrs.

3.1.8 Percentage of 6-11 year old Children not in School, by Commune, in 2008



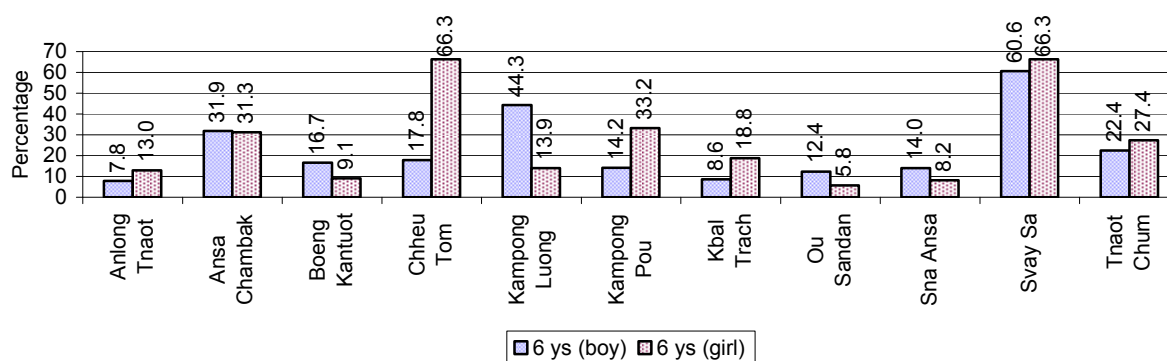
Note: calculated on the basis of the total number of children within 6-11 year age group in the commune.

3.1.9 Enrolment of 6 year old Children over 3 years

Description	2006 %	2007 %	2008	
			%	Number
Total % and number of children aged 6 years old	5%	5%	5%	4,015 person(s)
Total % of children aged 6 years old in school	68%	72%	73%	2,940 person(s)
Total % of children aged 6 years old not in school	32%	28%	27%	1,075 person(s)

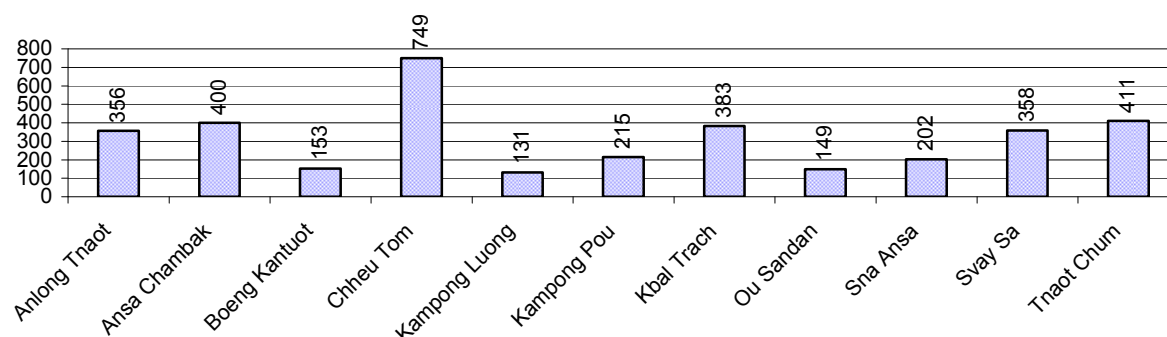
Note: First row calculated as a percentage of total population. Second and third row calculated as a percentage of the total number of 6 year olds.

3.1.10 Percentage of 6 year old Children not in School, by Commune, in 2008



Note: Calculated as a percentage of total 6 year old population

3.1.11 Number of 5 year old Children in each Commune in 2008

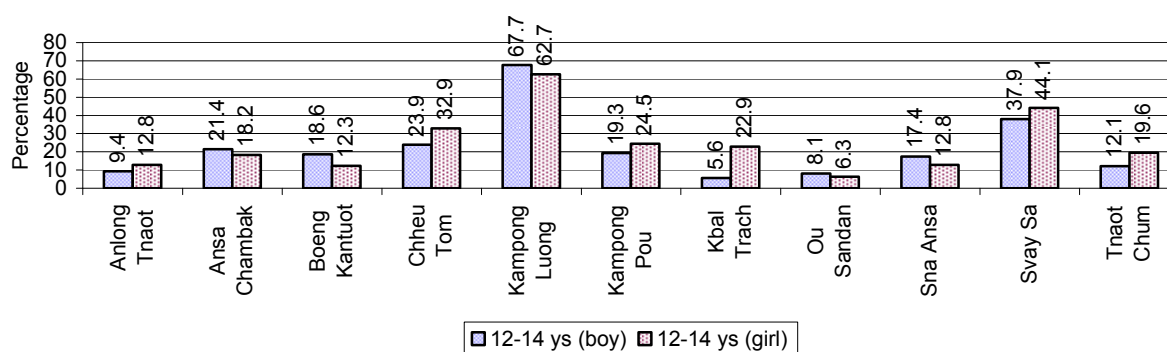


3.1.12 Enrolment at Lower Secondary Level over 3 years

Description	2006 %	2007 %	2008	
			%	Number
Total children aged 12-14 years old	8%	8%	8%	7,035 person(s)
Children aged 12-14 years old in school	76%	80%	77%	5,414 person(s)
Children aged 12-14 years old not in school	24%	20%	23%	1,621 person(s)
Total girls aged 12-14 years old	8%	8%	8%	3,494 person(s)
Girls aged 12-14 years old in school	77%	79%	75%	2,626 person(s)
Girls aged 12-14 years old not in school	23%	21%	25%	868 person(s)
Total boys aged 12-14 years old	9%	8%	8%	3,541 person(s)
Boys aged 12-14 years old in school	76%	80%	79%	2,788 person(s)
Boys aged 12-14 years old not in school	24%	20%	21%	753 person(s)

Note: Percentage is calculated on the basis of number of the total number of children within 12-14 yrs group, except for the first row of each section which is calculated on the basis of the total population.

3.1.13 Percentage of 12-14 year olds not in School, by Commune, in 2008



Note: Calculated as a percentage of the total 12-14 year old population in each commune

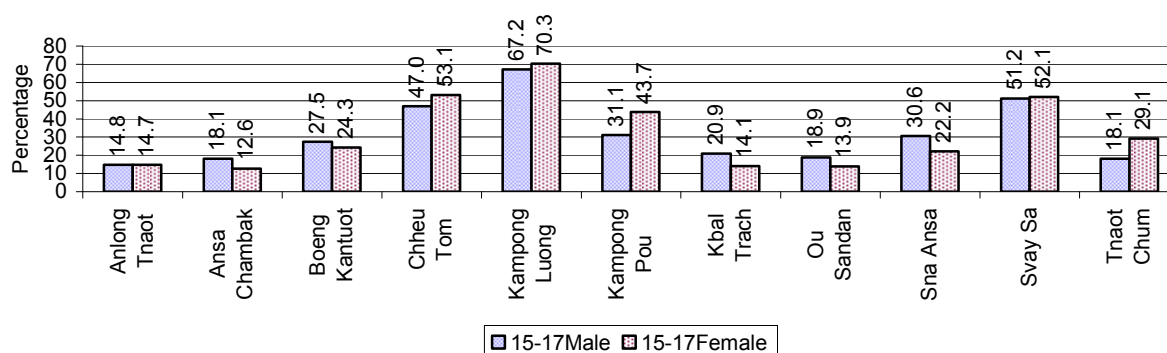
3.1.14 Upper Secondary Schools over 3 years

Description	2006	2007	2008
Number of upper secondary schools	2 school(s)	2 school(s)	5 school(s)
Number of upper secondary school rooms	17 room(s)	17 room(s)	25 room(s)
Number of upper secondary classes	22 class(es)	25 class(es)	24 class(es)
Number of upper secondary teachers	48 person(s)	46 person(s)	60 person(s)
Ratio of 15-17 yr olds to number of school	3,327	3,594	1,476
Ratio of 15-17 yr olds to number of school room	391	423	295
Ratio of 15-17 yr olds to number of classes	302	287	308
Ratio of 15-17 yr olds to number of teacher	139	156	123

3.1.15 Enrolment of 15-17 year old teenagers over 3 years

Description	2006	2007	2008
Number of teenage, 15-17 years old	6,654 person(s)	7,187 person(s)	7,382 person(s)
Number of teenage, 15-17 years old, who are not studying	2,449 person(s)	2,468 person(s)	2,428 person(s)
Percentage of teenage, 15-17 years old not studying	37%	34%	33%

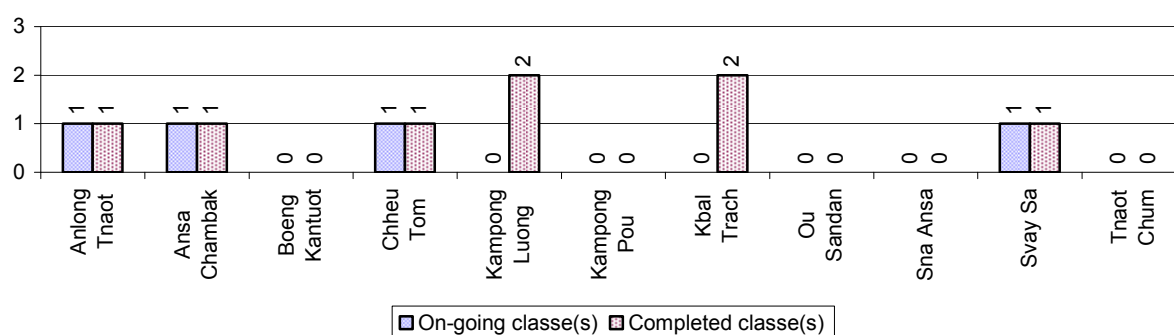
3.1.16 Percentage of 15-17 year old Teenagers not at School, by Commune, in 2008



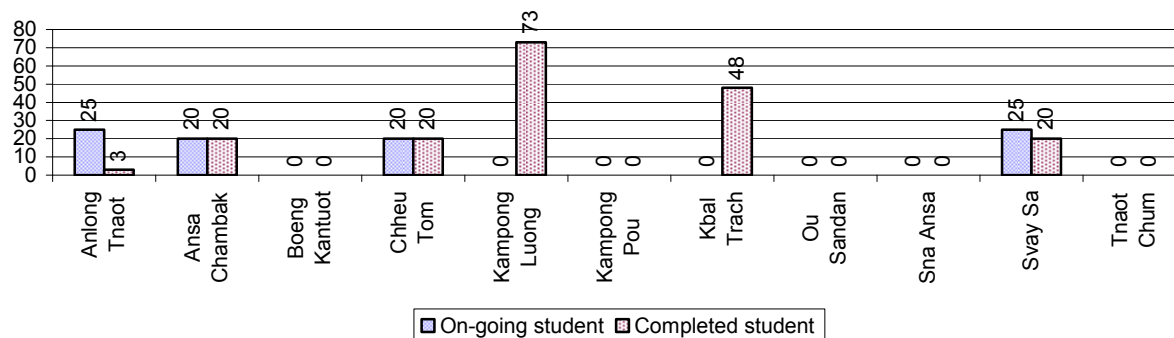
3.1.17 Literacy Classes as of 2008

Literacy classes	Organized by:		Other Program(s)	Total
	PDoEYS	NGOs		
Number of On-going literacy classes	4 class(es)	0 class(es)	0 class(es)	4 class(e(s)
Number of literacy students in on-going classes	90 person(s)	0 person(s)	0 person(s)	90 person(s)
Completed literacy class(es)	6 classes	0 classes	2 classes	8 classes
Number of literacy students that have completed literacy classes	111 person(s)	0 person(s)	73 person(s)	184 person(s)
Number of students that passed	106 person(s)	0 person(s)	0 person(s)	106 person(s)

3.1.18 Number of on-going and completed Literacy Classes, by Commune, in 2008



3.1.19 Students of on-going & completed Literacy Classes, by Commune, in 2008

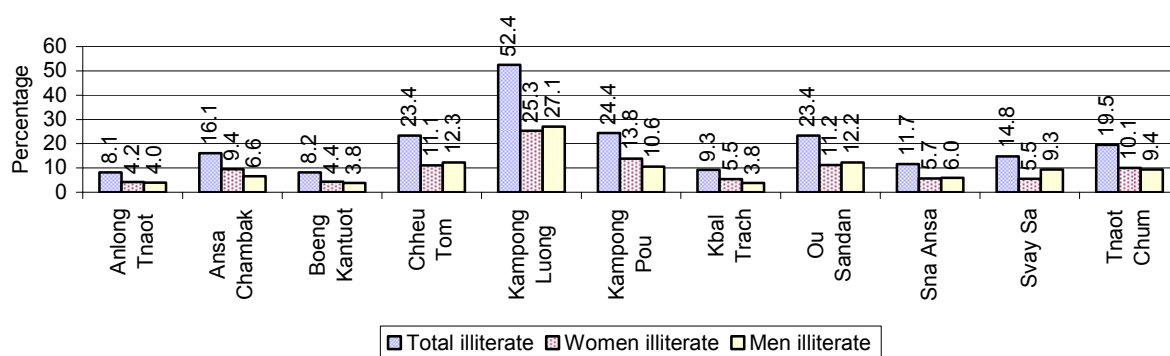


3.1.20 Percentage of illiterate People between 15-60, over 3 years

Illiteracy Status	2006 %	2007 %	2008	
			%	Number
Illiterate people, 15-60 years old	23%	22%	19%	9,372 person(s)
Illiterate females, 15-60 years old	11%	11%	10%	4,710 person(s)
Illiterate people, 15-17 years old	19%	13%	10%	726 person(s)
Illiterate females, 15-17 years old	9%	7%	5%	374 person(s)
Illiterate people, 18-24 years old	21%	20%	17%	2,114 person(s)
Illiterate females, 18-24 years old	10%	10%	8%	956 person(s)
Illiterate people, 25-60 years old	24%	25%	22%	6,532 person(s)
Illiterate females, 25-60 years old	12%	13%	11%	3,380 person(s)

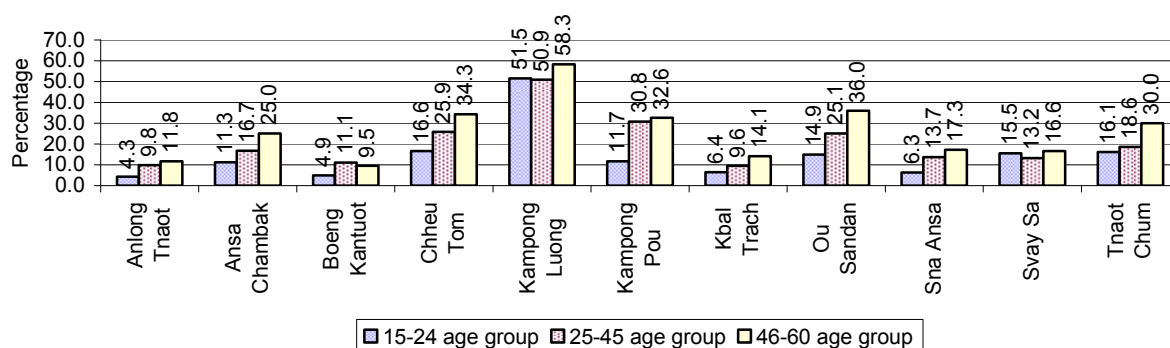
Note: Percentage is calculated on the basis of number of people in age each group.

3.1.21 Percentage illiterate People among 15-60 yrs old, by Commune, in 2008



Note: Percentages are calculated on the basis of number of people in that age group.

3.1.22 Percentage illiterate People for 15-24 yrs, 25-45 yrs and 46-60 yrs, by Commune, in 2008



Note: Percentage of illiterate people in each age group is calculated on the basis of number of people in that age group.

3.2 Health

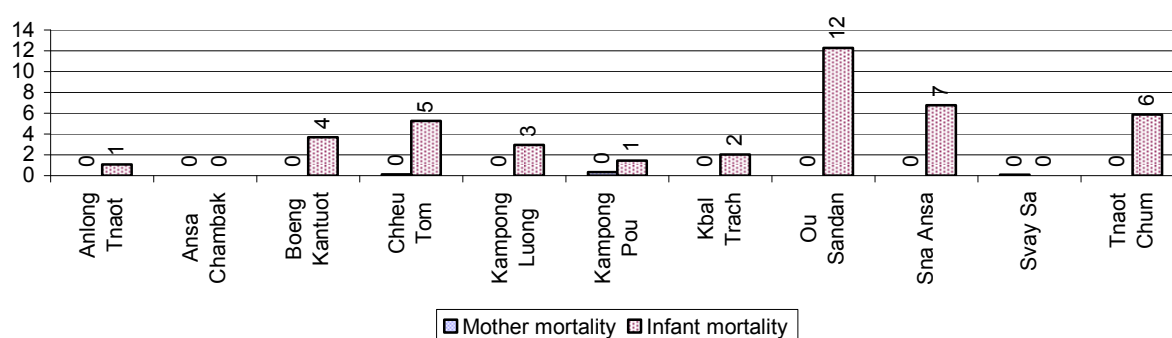
3.2.1 Health Situation of Women and Children, over 3 years

Description	2006	2007	2008
Number families with a birth during the year	1,061 families	1,202 families	1,264 families
Number of women who had their baby delivered by a TBA	639 person(s)	777 person(s)	733 person(s)
Percentage of women who had their baby delivered by a TBA	60 %	65 %	58 %
Number of women who had their baby delivered by a midwife	422 person(s)	425 person(s)	531 person(s)
Percentage of women had their baby delivered by a midwife	40 %	35 %	42 %
Number of mothers who died within 1 month of giving birth	13 person(s)	5 person(s)	5 person(s)
Mothers who died within 1 month of giving birth per 100,000 families having a delivery	1,225	416	396
Number of infants born during the year	1,059 person(s)	1,204 person(s)	1,264 person(s)
Number of Infants who died within 1 month	42 person(s)	33 person(s)	30 person(s)
Infants mortality within 1 month per 1,000 births	40	27	24

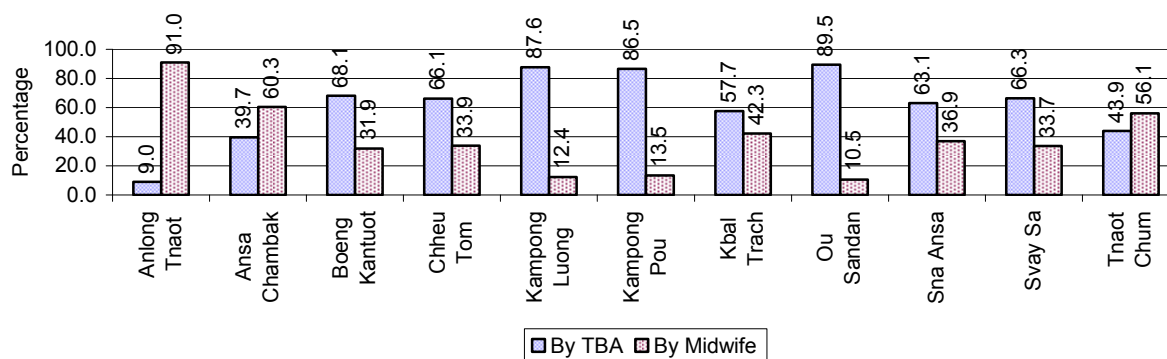
Description	2006	2007	2008
Number of children who died below the age of 5.	69 person(s)	45 person(s)	69 person(s)
Number of infants, aged 9-12 months, born during the year	746 person(s)	776 person(s)	786 person(s)
Nr. infants, aged 9-12 months, not receiving full immunization	46 person(s)	26 person(s)	48 person(s)
% of 9-12 months infants, not receiving full immunization	6 %	3 %	6 %

Note: TBA = Traditional Birth Attendant

3.2.2 Mothers dying within 0 days to 1 month of giving Birth and Infants dying within 1 month in 2008, by Commune

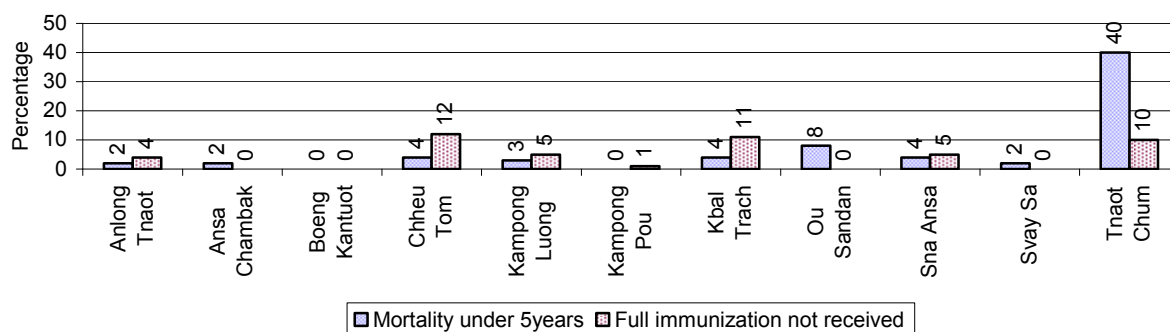


3.2.3 Percentage of Women delivering with a TBA or Midwife, by Commune



Note: Calculated as a percentage of total deliveries

3.2.4 Percentage of Children dying below 5 & of 9-12 months not receiving full Immunization, by Commune, in 2008



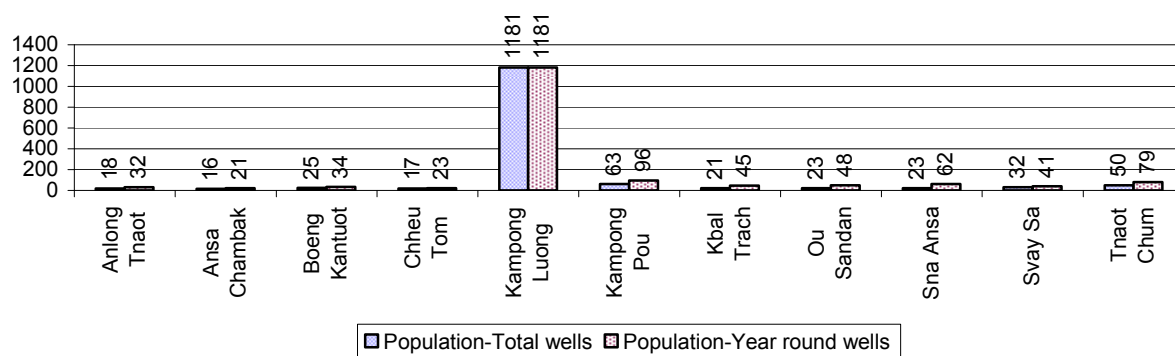
Note: Mortality rate calculated as a percentage of the total 5 year old population. Lack of immunization received calculated as a percentage of the total number 9-12 months olds there are

3.3 Water and Sanitation

3.3.1 Number of different types of Wells over 3 years

Type of wells	Number of wells by year		
	2006	2007	2008
<i>Total number of pumped or mixed wells</i>	965	1,246	1,355
Year-round usable pumped or mixed wells	652	804	870
Dry season unusable pump or mixed wells	313	442	485
Pump or mixed wells needing repair/rehabilitation	301	369	399
<i>Total number of ring wells</i>	1,754	2,058	2,126
Year-round usable ring wells	1,008	1,268	1,344
Dry season unusable ring wells	746	790	782
Ring wells needing repair/rehabilitation	590	598	611
<i>Total number of unprotected dug wells</i>	1,145	1,122	1,071
Year-round usable unprotected dug wells	642	654	655
Dry season unusable unprotected dug wells	503	468	416

3.3.2 Ratio of People to Wells, by Commune, in 2008

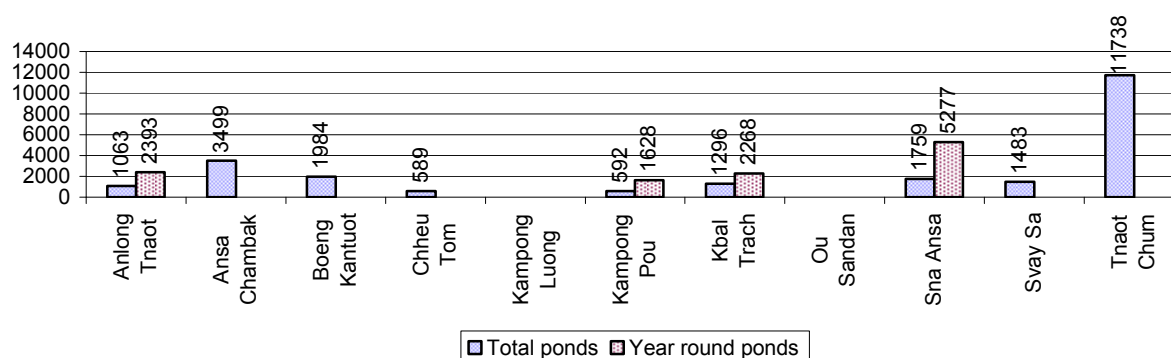


Note: Year-round wells excluding unprotected wells

3.3.3 Potable Ponds over 3 years

Type of Pond	2006	2007	2008
<i>Total number of normal-type ponds</i>	64 pond	61 pond	65 pond
Year-round usable normal-type ponds	9 pond	8 pond	13 pond
Dry season unusable normal-type ponds	55 pond	53 pond	52 pond
Normal-type ponds needing repair/rehabilitation	28 pond	26 pond	25 pond
<i>Total number of filter ponds</i>	0 pond	0 pond	0 pond
Year-round usable filter ponds	0 pond	0 pond	0 pond
Filter ponds, dry season unusable	0 pond	0 pond	0 pond
Filter ponds needing repair/rehabilitate	2 pond	0 pond	0 pond

3.3.4 Ratio of People to normal Ponds, by Commune in 2008



3.3.5 Ratio of People to Filter Ponds, by Commune, in 2008

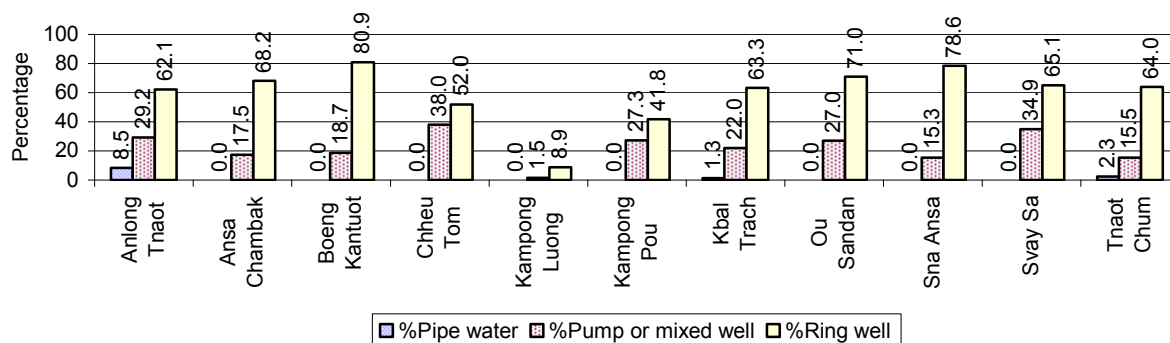
There were no filter ponds in this District in 2008

3.3.6 Source of potable Water for Households, over 3 years

Water sources	2006 %	2007 %	2008	
			%	Number
Families using water from purification system	2%	2 %	1 %	233 families
Families using water from pump, mixed wells	20%	21 %	24 %	4,124 families
Families using water from ring wells and open dug wells	63%	61 %	59 %	10,272 families
Families using water from pond	1%	1 %	1 %	130 families
Families using water from rain water storage	0%	1 %	1 %	207 families
Families using water from rivers, lakes, natural ponds and reservoirs	14%	15 %	13 %	2,331 families

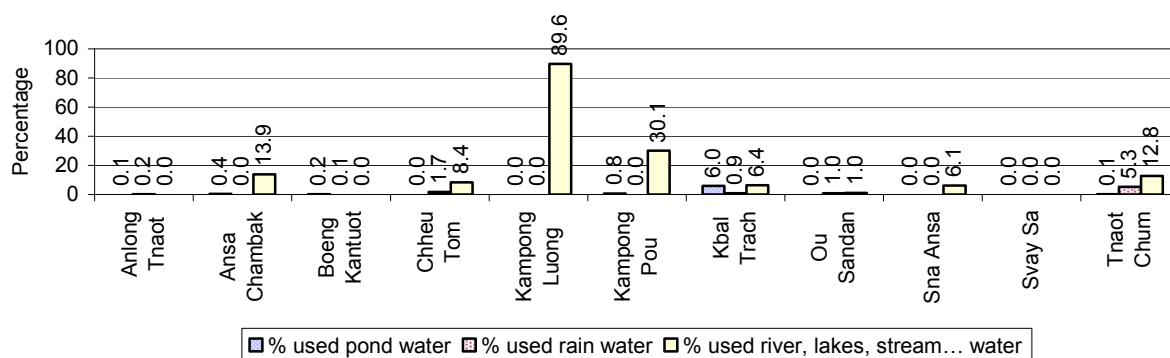
Note: Calculated as a percentage of the total number of families.

3.3.7 Percentage Families using different Water Sources, by Commune, in 2008



Note: Calculated as a percentage of the total number of families in each commune

3.3.8 Percentage Families using Water from Rain Water Storage, Ponds and natural Sources (rivers/lakes/natural ponds/reservoirs), by Commune, 2008



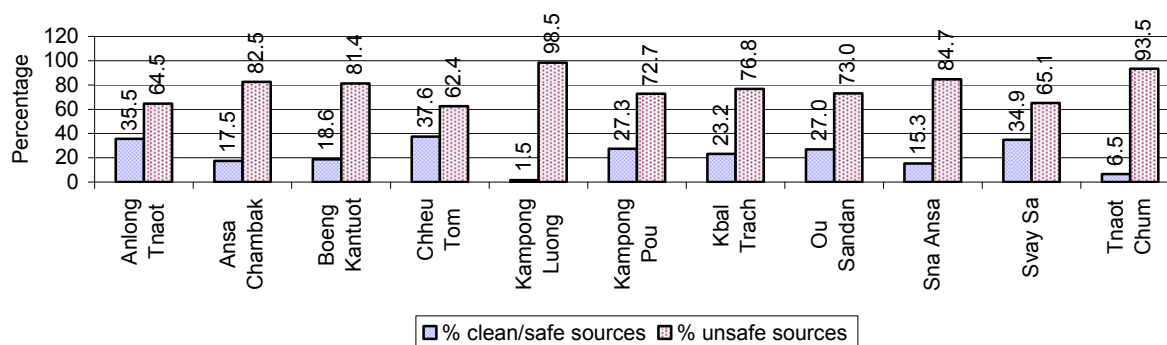
Note: Calculated as a percentage of the total number of families in each commune

3.3.9 Drinking Water Sources in the dry Season over 3 years

Percentage Families that get drinking water from:	2006 %	2007 %	2008	
			%	Number
from clean/safe sources	23 %	22 %	23 %	4,036 families
from unsafe sources	77 %	78 %	77 %	13,261 families

Note: Calculated as a percentage of the total number of families.

3.3.10 Percentage Families using safe and unsafe Water Sources in the dry Season, by Commune, in 2008



Note: Calculated as a percentage of the total number of families in each commune.

3.3.11 Drinking Water Purification by Households, over 3 years

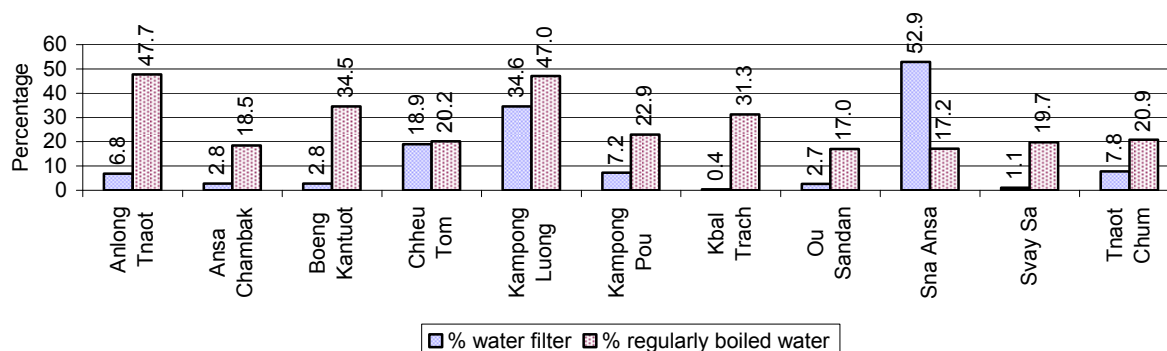
This table shows the different ways families make water safe for drinking.

Families, who:	2006	2007	2008	
	%	%	%	Number
Filter water for drinking	4%	7%	12 %	2,025 families
Boil water for drinking	27%	28%	27 %	4,634 families

Note: Calculated as a percentage of the total number of families

3.3.12 Percentage Families filtering Water or regularly boiling Water, by Commune, in 2008

This graph shows the different ways families make drinking water safe.



Note: Calculated on as a percentage of the total number of families in each commune.

3.3.13 Families' access to Water, over 3 years

Families access to water	2006	2007	2008	
	%	%	%	Number
Families with water at home or in less than 150m	52%	63%	61 %	10,513 families
Families with water 150m or more away from home	27%	28%	27 %	4,669 families

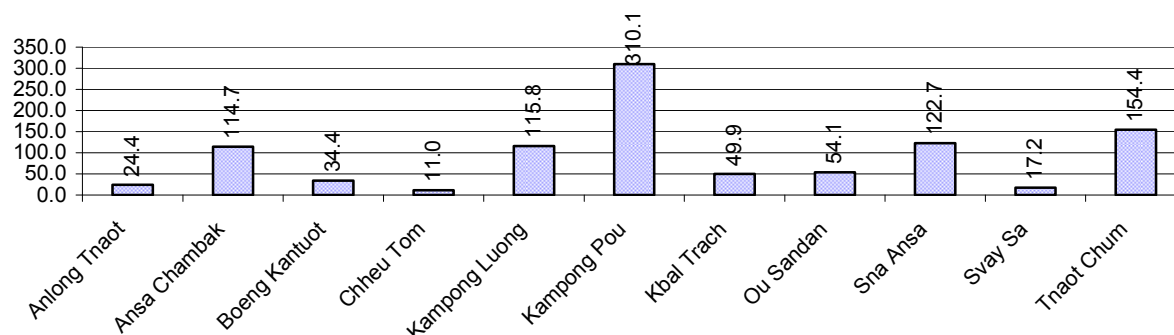
Note: Calculated as a percentage of the total number of families

3.3.14 Ratio of people to Latrines over 3 years

Description	2006 Ratio	2007 Ratio	2008	
			Ratio	Number
Ratio of people to latrines	84.6	69.5	31.2	2,803.0

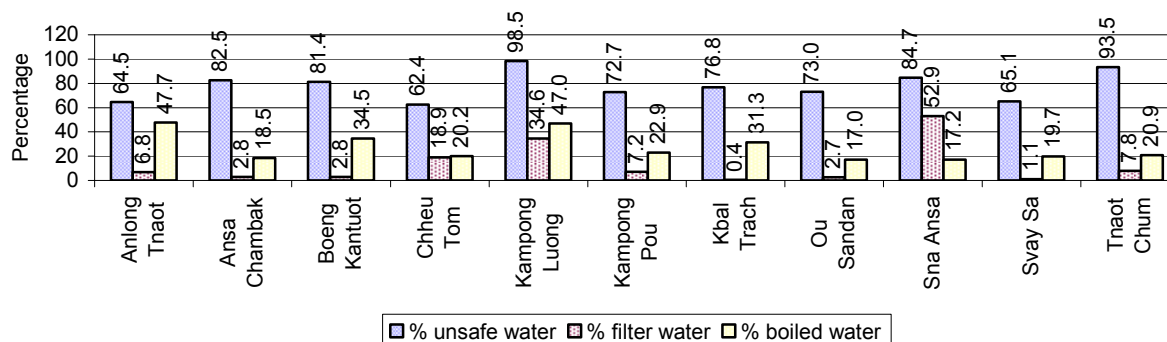
Note: Ratio calculated by dividing the number of houses with latrines by the total population

3.3.15 Ratio of People to Latrines, by Commune, in 2008



Note: Ratio calculated by dividing the number of houses with latrines by the total population in a Commune.

3.3.16 Percentage of Families drinking boiled, filtered or unsafe Water, by Commune, in 2008



Note: Calculated as a percentage of the total number of families in each commune.

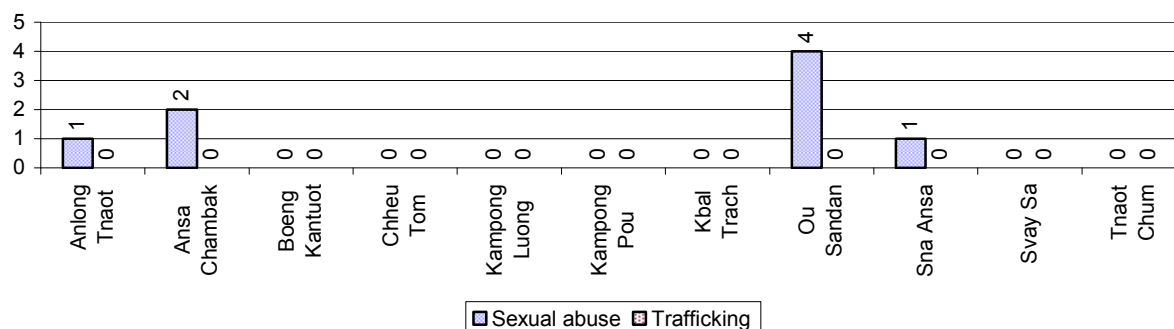
3.4 Vulnerable groups

3.4.1 Vulnerable Groups in need of special Protection over 3 years

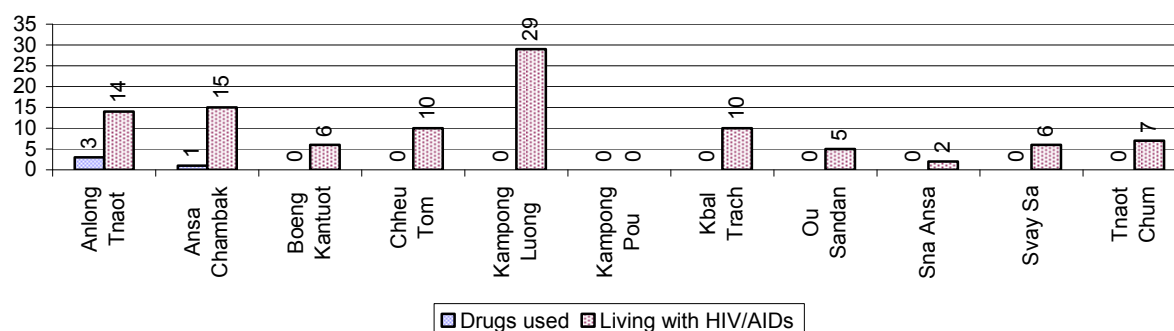
Vulnerable groups	2006	2007	2008
Victims of sexual abuse	11 person(s)	10 person(s)	8 person(s)
Victims of human trafficking	12 person(s)	2 person(s)	0 person(s)
Families with family member(s) using drugs	9 families	9 families	4 families
Families with family member(s) living with HIV/AIDS	58 families	81 families	104 families
Children under 18 yrs old whose parent died of AIDS	134 person(s)	140 person(s)	133 person(s)
Orphaned/abandoned children under 18 yrs old (all cases)	444 person(s)	445 person(s)	433 person(s)
Elderly persons without guardian	259 person(s)	239 person(s)	255 person(s)

Vulnerable groups	2006	2007	2008
Disabled people able to earn an income	139 person(s)	97 person(s)	94 person(s)
Disabled people unable to earn an income	120 person(s)	100 person(s)	109 person(s)
Disabled people under 18 yrs old	33 person(s)	20 person(s)	31 person(s)
Victims of natural disasters	1,006 families	144 families	76 families
Victims of land mines and unexploded weapons	72 person(s)	9 person(s)	5 person(s)

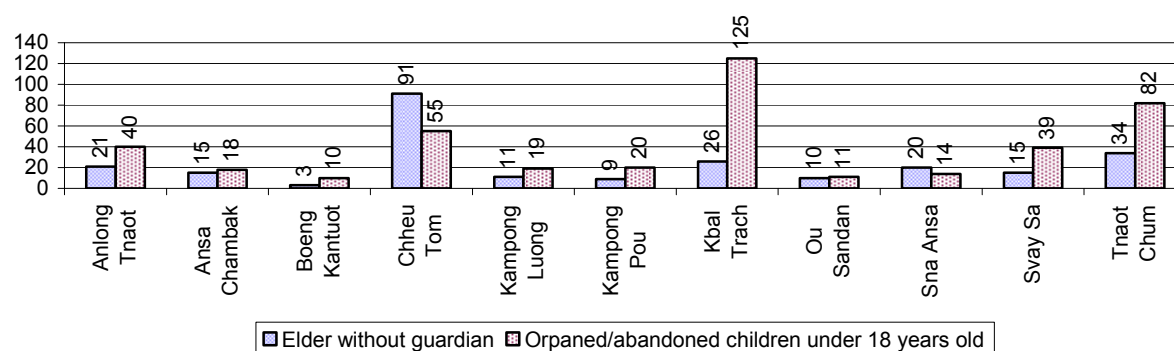
3.4.2 Registered Victims of sexual Abuse or Trafficking, by Commune, for 2008



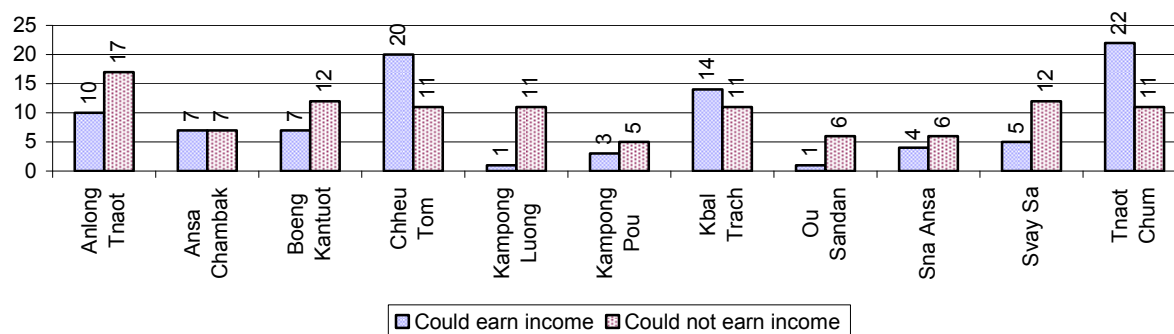
3.4.3 Registered Families with Member(s) using Drugs or living with HIV/AIDS, by Commune, for 2008



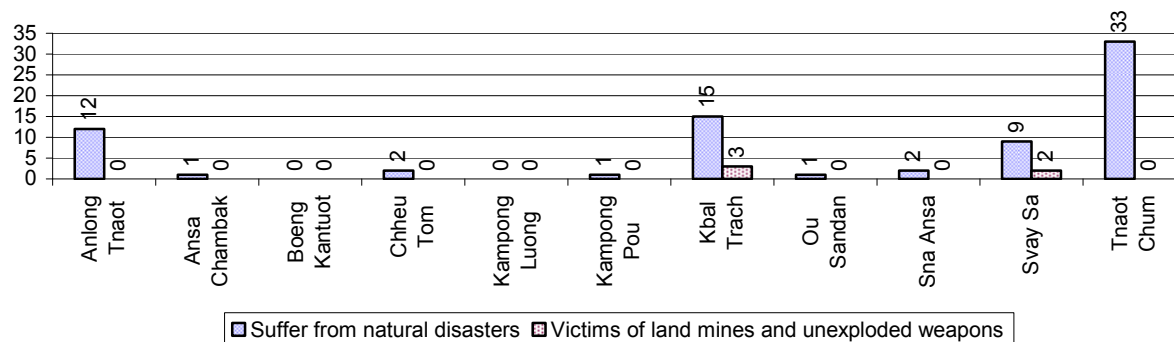
3.4.4 Elderly Persons without a Guardian and orphaned/abandoned Children under 18 years old, by Commune, for 2008



3.4.5 Number of disabled People who could or could not earn an Income, by Commune, for 2008



3.4.6 Number of Families who suffered from natural Disasters, and number of Victims of Land Mines and unexploded Weapons, by Commune, in 2008



3.5 Migration

3.5.1 Migration over 3 years

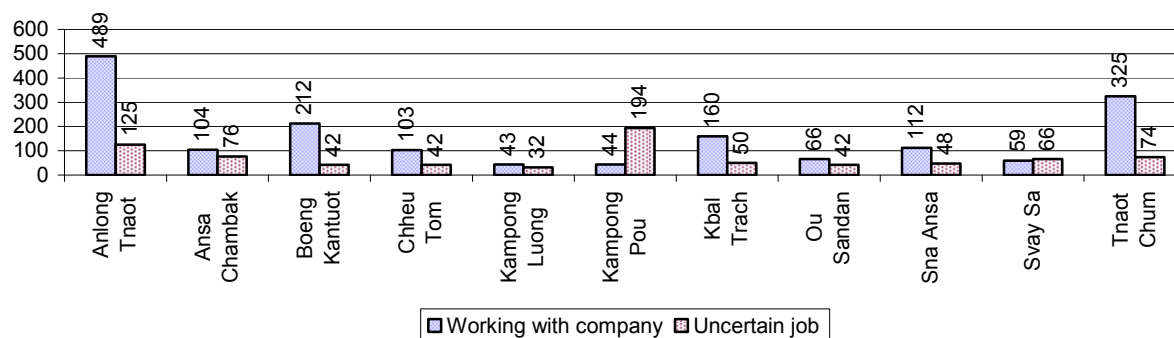
Description	2006	2007	2008
Number of families permanently in-migrated	163families	152 families	156 families
Total number of people	754 person(s)	622 person(s)	717 person(s)
Total number of female	423 person(s)	343 person(s)	375 person(s)
Number of families permanently out-migrated	98 families	127 families	102 families
Total number of people	460 person(s)	556 person(s)	432 person(s)
Total number of female	231 person(s)	292 person(s)	230 person(s)
Number of families staying temporarily	95 families	115 families	114 families
Total number of people	401 person(s)	355 person(s)	359 person(s)
Total number of female	202 person(s)	179 person(s)	172 person(s)

3.5.2 Job Migration

Description	2006	2007	2008
Number of people migrated to work with company/factory	4%	4%	4%
Number of people migrated to work, but have uncertain jobs	2%	2%	2%

Note: Calculated as a percentage of the total population of 18-60 year olds

3.5.3 Number of People working outside their home Villages in a Company/Factory or with an uncertain Job in 2008

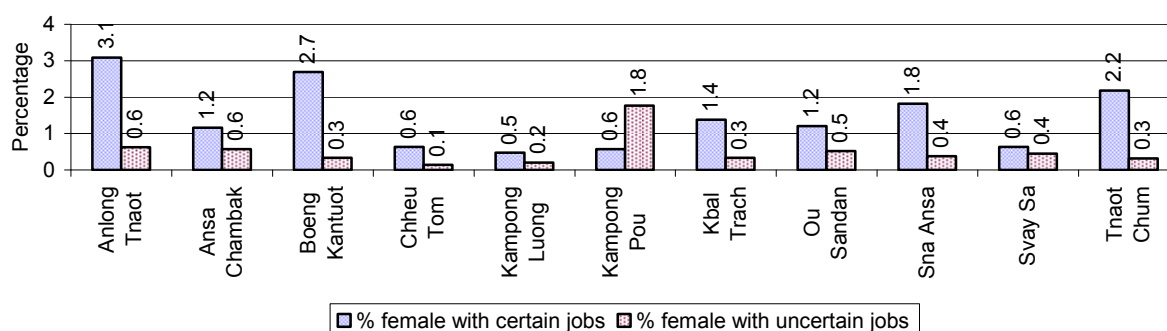


3.5.4 Female migration over 3 years

Description	2006 %	2007 %	2008	
			%	Number
Total number of migrants	2.8%	2.8%	2.9%	2,508 person(s)
Number of female migrants	1.8%	1.9%	1.9%	1,684 person(s)
Total number of migrants, who go to work with company/factory (with certain jobs)	1.7%	1.9%	2.0%	1,717 person(s)
Number of female migrants with certain jobs	1.3%	1.4%	1.5%	1,272 person(s)
Total number of migrants with uncertain jobs	1.1%	0.9%	0.9%	791 person(s)
Number of female migrants with uncertain jobs	0.5%	0.5%	0.5%	412 person(s)

Note: Calculated as a percentage of the total population

3.5.5 Percentage female Migrants with certain and uncertain Jobs, by Commune, in 2008



Note: Calculated as a percentage of the total population of the commune

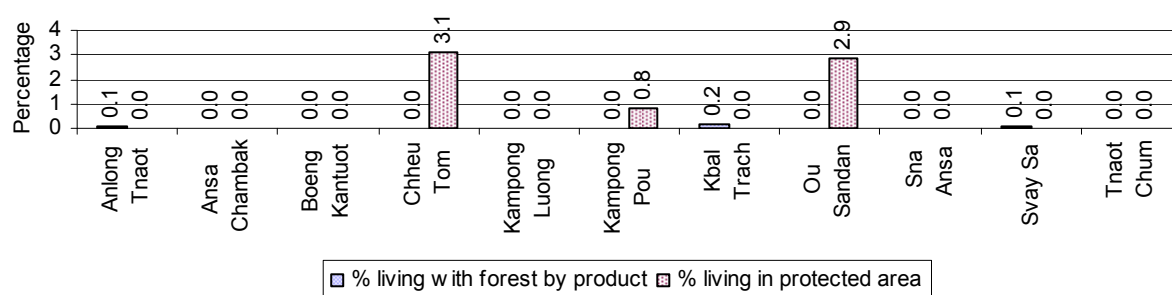
4 Natural Resources and Environment (NRE)

4.1 Families involved with NRE issues over 3 years

Description	2006 %	2007 %	2008	
			%	Number
Families living with forest by products	1 %	0 %	0 %	6 families
Families living in a protected area	1 %	1 %	1 %	130 families
Houses with access to garbage collection service	0 %	0 %	0 %	1 families
Families affected by environmental pollution	1 %	0 %	1 %	108 families
Families using chemical fertilizer	35 %	33 %	30 %	5,265 families
Families using chemical pesticide	2 %	2 %	2 %	272 families

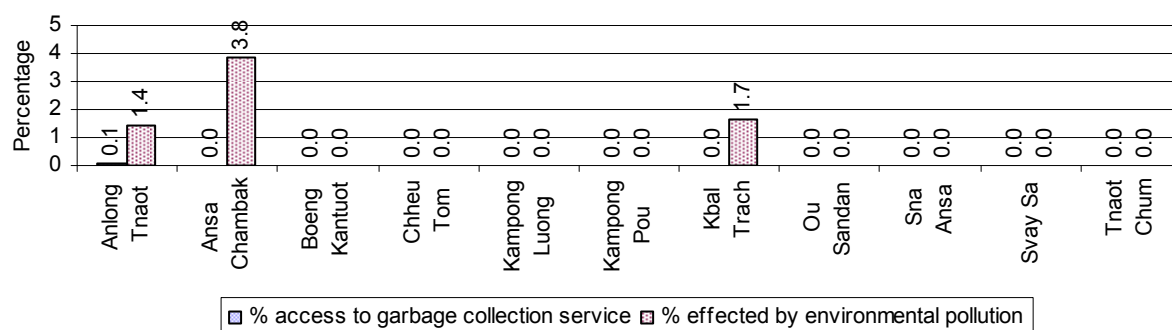
Note: Calculated as a percentage of the total number of families

4.2 Percentage of Families involved with Natural Resource issues, by Commune, for 2008



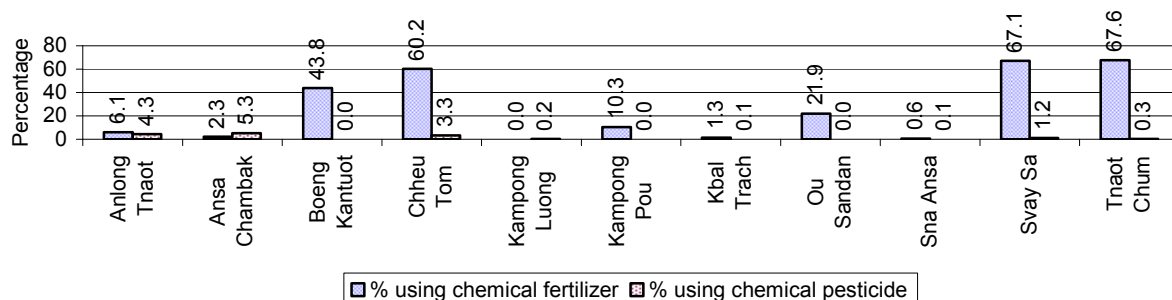
Note: Calculated as a percentage of the number of families in each commune

4.3 Percentage Houses with access to Garbage collection and Families affected by environmental Pollution, by Commune, for 2008



Note: Garbage collection is calculated as a percentage of the total number of houses in each commune and families affected by environmental pollution is calculated as a percentage of the total number of families in each commune.

4.4 Percentage Families using chemical Fertilizer and chemical Pesticides, by Commune, for 2008



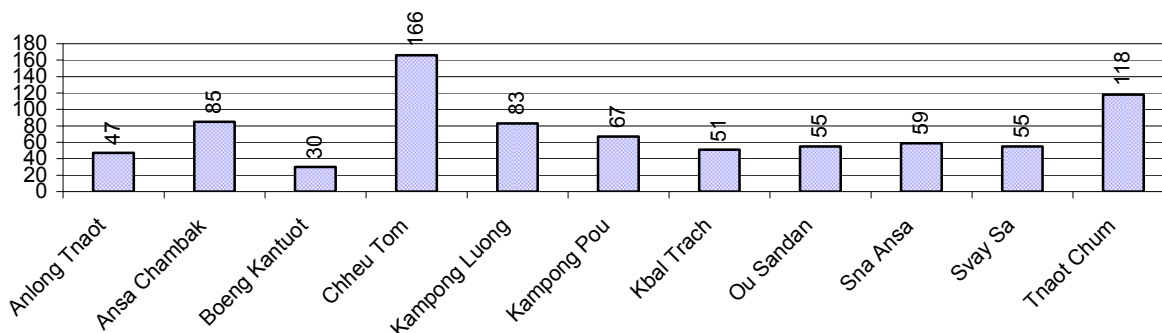
Note: Calculated as a percentage of the total number of families in each commune

5 Administration and Security

5.1 Birth Registration across 3 years

Description	2006	2007	2008
Number of infants to be registered	1,017 person(s)	1,171 person(s)	1,234 person(s)
Number of unregistered infants the year	485 person(s)	644 person(s)	816 person(s)
Percentage of infants unregistered	48 %	55 %	66 %

5.2 Number of unregistered Infants born in 2008, by Commune

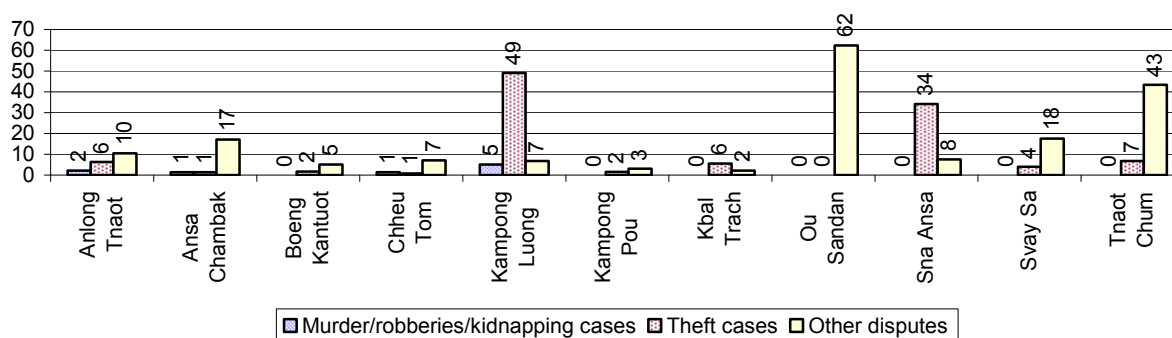


5.3 Registered criminal Cases over 3 years

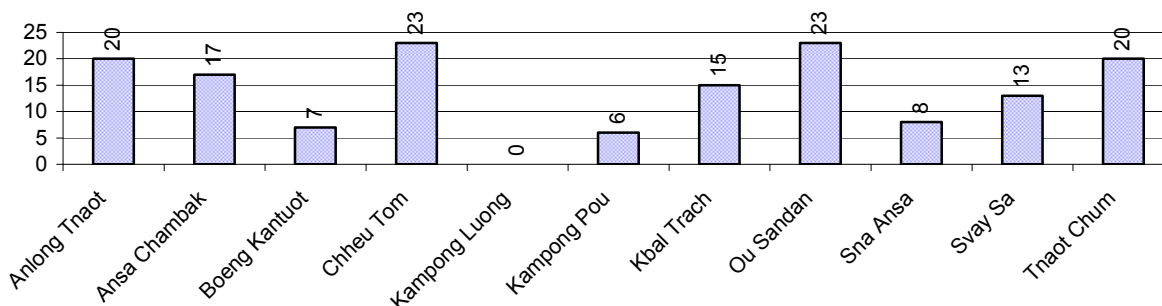
Description	2006	2007	2008
Murders, robberies and kidnapping cases	9 case(s)	6 case(s)	8 case(s)
Theft cases	121 case(s)	52 case(s)	73 case(s)
land dispute cases	132 case(s)	121 case(s)	152 case(s)
Other disputes cases	263 case(s)	131 case(s)	141 case(s)

Note: this reflects only registered criminal cases

5.4 Registered criminal Cases per 10,000 people, by Commune, for 2008



5.5 Number of registered Land Disputes, by Commune, in 2008

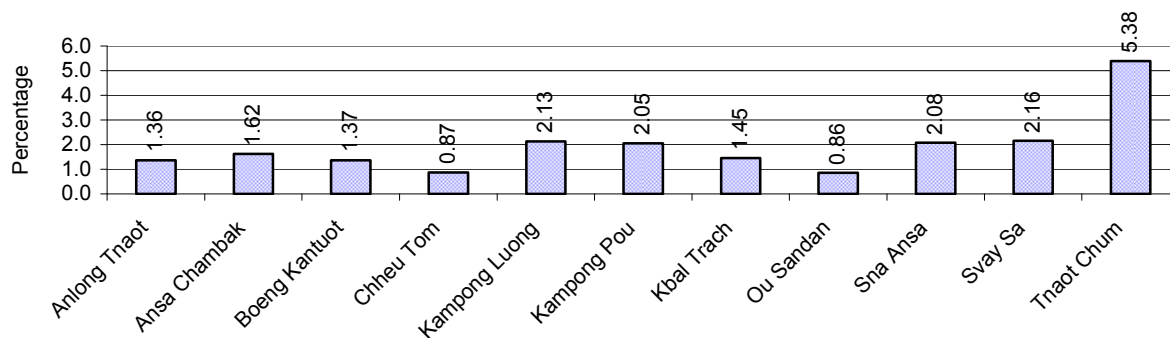


6 Gender

6.1 Registered Domestic Violence over 3 years

Description		2006	2007	2008
Families experiencing domestic violence		376 families	333 families	352 families(s)
% families experiencing domestic violence		2 %	2 %	2 %
Domestic violence cases reported by village chiefs		232 case(s)	248 case(s)	331 case(s)
Type	Physical violence	119 case(s)	64 case(s)	91 case(s)
	Sexual violence	7 case(s)	3 case(s)	2 case(s)
	Mental violence	81 case(s)	138 case(s)	205 case(s)
	Household economic violence	25 case(s)	43 case(s)	33 case(s)
Number of administrative decisions on domestic violence		85 case(s)	120 case(s)	132 case(s)
% of administrative decisions on domestic violence		37 %	48 %	40 %

6.2 Percentage of registered cases of Families experiencing domestic Violence, by Commune, in 2008



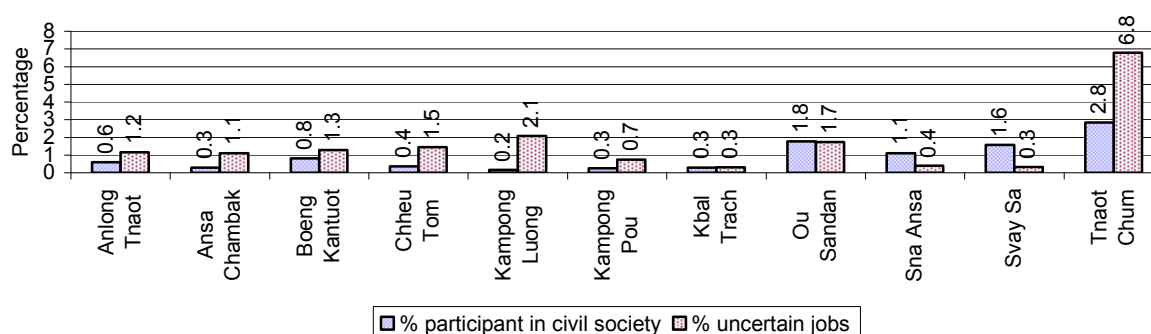
Note: Calculated as a percentage of the total number of families in each commune

6.3 Women's involvement over 3 years

Description	2006 %	2007 %	2008	
			%	Number
People participating in civil society	0%	2%	2%	1,474 person(s)
Women participating in civil society	0%	1%	1%	824 person(s)
People, 18-60 yrs, with uncertain/irregular jobs	2%	3%	4%	1,616 person(s)
Women, 18-60 yrs, with uncertain/irregular jobs	1%	2%	2%	779 person(s)

Note: Participation can be in NGOs, CBOs, credit groups, women's unions, parties and other civil society organizations. The first section is calculated as a percentage of the total population. The second section is calculated as a percentage of the total 18-60 year old population.

6.4 Percentage of Female Participants in Civil Society and of 18-60 year women with uncertain Jobs, by Commune, in 2008



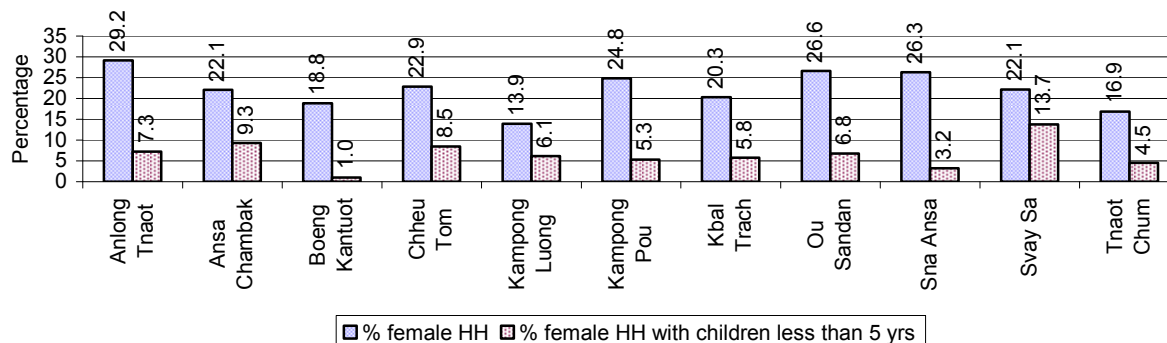
Note: Percentage of female participants in civil society is calculated as a percentage of the total population per commune. The percentage of 18-60 years old women with uncertain jobs is calculated as a percentage of the total 18-60 year old population per commune.

6.5 Female-headed Households over 3 years

Families with:	2006 %	2007 %	2008	
			%	Number
Households in which a woman is the family head	21%	22%	22%	3,814 families
Households in which a woman is the family head with children of less than 5 yrs	5%	6%	7%	1,143 families

Note: Calculated as a percentage of the total number of families

6.6 Percentage female-headed Households and with Children of less than 5 years old, by Commune, in 2008



Note: Calculated as a percentage of the total number of families in each commune
HH: Headed Household

7 Indigenous People in the District

7.1 Ethnic Minorities in the District over 3 years

Race of indigenous	2006		2007		2008	
	# families	# population	# families	# population	# families	# population
Phnong	0 families	0 person(s)	0 families	0 person(s)	0 families	0 person(s)
Kouy	0 families	0 person(s)	0 families	0 person(s)	0 families	0 person(s)
Stieng	0 families	0 person(s)	0 families	0 person(s)	0 families	0 person(s)
Mil	0 families	0 person(s)	0 families	0 person(s)	0 families	0 person(s)
Kroal	0 families	0 person(s)	0 families	0 person(s)	0 families	0 person(s)
Thmorn	0 families	0 person(s)	0 families	0 person(s)	0 families	0 person(s)
Khaonh	0 families	0 person(s)	0 families	0 person(s)	0 families	0 person(s)
Tompouonn	0 families	0 person(s)	0 families	0 person(s)	0 families	0 person(s)
Charay	0 families	0 person(s)	0 families	0 person(s)	0 families	0 person(s)
Kroeung	0 families	0 person(s)	0 families	0 person(s)	0 families	0 person(s)
Kavet	0 families	0 person(s)	0 families	0 person(s)	0 families	0 person(s)
Saouch	0 families	0 person(s)	0 families	0 person(s)	0 families	0 person(s)
Lun	0 families	0 person(s)	0 families	0 person(s)	0 families	0 person(s)
Kachak	0 families	0 person(s)	0 families	0 person(s)	0 families	0 person(s)
Praov	0 families	0 person(s)	0 families	0 person(s)	0 families	0 person(s)
Others	0 families	0 person(s)	0 families	0 person(s)	0 families	0 person(s)
Total	0 families	0 person(s)	0 families	0 person(s)	0 families	0 person(s)

Note: "Others" refer to other ethnic groups which are not listed.

7.2 Other Minorities in the District over 3 years

Minority	2006		2007		2008	
	# families	# population	# families	# population	# families	# population
Khmer Islamic	589 families	3,315 person(s)	717 families	3,099 person(s)	884 families	3,522 person(s)
Vietnamese	369 families	2,809 person(s)	301 families	1,411 person(s)	462 families	3,340 person(s)
Laos	0 families	0 person(s)	0 families	0 person(s)	0 families	105 person(s)

Note: Number of indigenous and minority population are additional data, so some village may not recorded.

SECTION C: PLANS AND PROJECTS

8 Priorities and Plans

8.1 Priorities of Commune Councils for 2009 in the District by Sector

The District Priority Activity Matrix (DPAM) data are taken from the CDPD. The DPAM is used for the District Integration Workshop (DIW), to show what kind of projects the commune has proposed in their Commune Investment Plan (CIP) for 2009. Donors, departments and other agencies then consider which projects they want to support and which projects they are not interested in. This results in Temporary Agreements between the Commune Council and the Supporter (NGO, Department, private donor, etc), as shown in table 8.2

No.	Project Name	Anlong Tnaot	Ansa Chambak	Boeng Kantuot	Chheu Tom	Kampong Luong	Kampong Pou
		150301	150302	150303	150304	150305	150306
Economic							
1	Compost fertilizer training		7 training	45 training			4 training
2	Chemical and pesticide application training		7 training				
3	Vegetable growing training					10 Kg	4 training
4	Fruit tree cultivation training	11 training					
5	Mixed farming system training		7 training		11 training		4 training
6	Rice seed production training						4 training
7	Rice field demonstration		7 training				4 training
8	IPM training		7 training				
9	Soil improvement techniques training		7 training				
10	Subsidiary cropping technique training		7 training				
11	Mushroom growing training						2 training
12	Natural rice cultivation practice	11 training					
13	Farmer field days organizing			70 training			
14	Agricultural land expansion				50 ha		
15	Rice cultivation technique training						
16	Animal vaccination request	12 training	7 time	20 time	11 time	10 training	8 time
17	Village veterinary training	12 training	2 time			5 training	2 time
18	Animal pharmacy establish			3 place			
19	Animal raising training		35 time	11 training			8 time
20	Pig raising training		7 training			10 training	
21	Livestock feed producing training	12 Team	6 Team	11 training			
22	Agricultural marketing						
23	Rice seed request			450 Kg			
24	Calf for raising request						

District Data Book 2009: Development Plans and Projects

No.	Project Name	Anlong Tnaot	Ansa Chambak	Boeng Kantuot	Chheu Tom	Kampong Luong	Kampong Pou
		150301	150302	150303	150304	150305	150306
25	Sow for raising request	20 Head	175 Head			1600 Head	
26	Agricultural tools request						
27	Vegetable seeds request		70 Kg				
28	Chicken request	1800 Head				360 Head	
29	Livestock raising request						300 Head
30	Goat raising request						
31	Family fish pond construction						10 place
32	Fish raising training					10 training	2 training
33	Fish fingerling request					7500 Kg	20000 Head
34	Fish processing training						
35	Road maintenance committee						
36	Road maintenance project						
37	Earth road construction	2570 m	5500 m	3650 m	11 Line		15000 m
38	Laterite/natural gravel road construction	2600 m	2500 m	18700 m	11 Line		15000 m
39	Culvert construction		10 place	12 place	55 place		17 place
40	Bridger construction		15 place	4 place	55 place		1 place
41	Asphalt road construction						
42	Earth road repairing		2500 m	17000 m			
43	Laterite/natural gravel road repairing	5500 m	3100 m	210 m			
44	Culvert repairing						
45	Mass concrete road repairing						
46	Canal construction	2500 m	4500 m	9500 m	6 Line		2308 m3
47	Dam construction	1 place	1 place	3 place	1 place		
48	Water gate construction	5 place	13 place	4 place			4 place
49	Pumping station construction				7 place		
50	Spillway construction						
51	Water gate plug construction		3 place	7 place			
52	Reservoirs construction						
53	Canal repairing	5 place	4500 m	8500 m		1 place	
54	Dam repairing						
55	Water gate repairing				1 place		
56	Reservoirs repairing						
57	Spillway repairing						

District Data Book 2009: Development Plans and Projects

No.	Project Name	Anlong Tnaot	Ansa Chambak	Boeng Kantuot	Chheu Tom	Kampong Luong	Kampong Pou
		150301	150302	150303	150304	150305	150306
58	Irrigation pond repairing				15 place		
59	Cash credit						40 family
60	Rice bank establish		5 place				
61	Livestock bank						
62	Saving group association strengthening					5 village	
63	Market place creation/construction						
64	Development of natural tourism area						
65	Electricity supply					5 set	
66	Small-scale handicraft establishments						
Social							
1	Family planning		250 person				8 time
2	Antenatal care						2 time
3	Reproductive health awareness education		15 time		11 time		
4	Antenatal care service accessibility improvement		105 person				
5	HIV/AIDS awareness education	13 time		11 time			8 time
6	HIV/AIDS infected person assistance						
7	HIV/AIDS orphan children assistance						
8	Health/hygiene education for local people	12 training	7 time				
9	Health education service at health center	12 training	7 time				
10	Women and children health care education		7 time		11 time		
11	Health education on water use hygiene		7 time				
12	Transmitting disease prevention education				11 time		8 time
13	Children immunization provision		1500 person			2 time	
14	Children and women vaccination						2 time
15	Anti-tetanus vaccination						
16	Antenatal vaccination provision						
17	Mental health care education/treatment						
18	Mobile health clinic provision		7000 person				
19	VHV selection/training			16 time			
20	VHV training						
21	VHV strengthening						2 time
22	TBA training						2 time
23	TBA equipment needs						2 time
24	Mosquito nets distribution/treatment		700 mosqui-				40 family

District Data Book 2009: Development Plans and Projects

No.	Project Name	Anlong Tnaot	Ansa Chambak	Boeng Kantuot	Chheu Tom	Kampong Luong	Kampong Pou
		150301	150302	150303	150304	150305	150306
			net				
25	Mosquito larvae removal treatment	12 time	170 Kg		11 time		8 time
26	Dengue fever education programme						
27	Mosquito insecticide spraying campaign			16 time			8 time
28	Health card for the poor		76 letter				20 family
29	Health subsidiary fund for the poor		5 time				
30	Latrine construction	160 toilet			1547 toilet		40 toilet
31	Latrine construction at school		1100 toilet				
32	Sanitation education						3 time
33	Commune health center construction						
34	Village health post construction		2 building				
35	Water filter equipment supply	120 Container	1356 Container	120 Container	2561 Container	280 Container	500 Container
36	Water supply				1 place		
37	Giant water jar provision						
38	Family wate jars provision		2 place		2711 Jar		
39	Wells water testing						
40	Mixed wells construction						
41	Pump wells construction	12 well					
42	Ring wells construction	35 well	25 place	70 place			10 well
43	Mixed wells repairing						
44	Pump wells repairing	9 well					
45	Ring wells repairing	35 well	30 place				
46	Safe water equipment maintaining/repairing training		14 time			10 time	
47	Literacy class	10 class	7 place		11 class		2 class
48	Literacy teacher support		1000 Kg				
49	Literacy class participation encouragement				11 time		2 time
50	Junior high school construction						
51	School renovation					4 building	
52	School fence construction				2400 m		
53	Senior high school construction				1 building		
54	School office construction						
55	School garden						1 place
56	School building	2 building			6 building		1 building

District Data Book 2009: Development Plans and Projects

No.	Project Name	Anlong Tnaot	Ansa Chambak	Boeng Kantuot	Chheu Tom	Kampong Luong	Kampong Pou
		150301	150302	150303	150304	150305	150306
57	Primary school creation/construction						
58	Kindergarten school construction/repair		7 place				
59	Pre-school teacher/kid keeper support		7 person	11 person			
60	Motivating pupil's parents for school enrollment		7 time				8 time
61	Teacher/volunteer teacher need		4 person	6 person			
62	School enrollment encouragement project						
63	Education for all dissemination		7 time				8 time
64	Parent's school support committee						
65	Poor pupils enrollment support						
66	School enrollment motivation committee		7 person				
67	School materials support to poor pupils	60 person	70 person			3 boat	15 person
68	Food/meal provision to school children						
69	Scholarship provision to poor pupils			110 person		50 package	18 person
70	Dormitory construction for teacher/pupils			1 building			1 building
71	Unintelligent children training to avoid school dropped			6 training			
72	School dropped children data collection	2 training		6 time			
73	Vocational training		35 person				1 time
74	Bicycle/motorcycle/radio repairing skill training						
75	Vegetable food processing training						2 training
76	Agricultural products processing/craft technique						
77	Skill training for the poor/orphan					5 training	
78	Teacher/volunteer teacher encouragement needs						
79	School sport facilities/equipment project						2 place
80	Establish youth & children club						
81	Flood refuge mound/temporary shelter provision						
82	Khmer culture awareness education						
83	Khmer "Pinpeat" music skill training/provision						
84	Vulnerable people aid/support						
85	Elderly association formation/support						
NREM							
1	Environmental awareness and law education						3 time
2	Fishery law education	12 training	5 time	10 training		20 time	4 time
3	Forestry law education	12 training					3 time
4	Education on importance of the forests		6 time				

District Data Book 2009: Development Plans and Projects

No.	Project Name	Anlong Tnaot	Ansa Chambak	Boeng Kantuot	Chheu Tom	Kampong Luong	Kampong Pou
		150301	150302	150303	150304	150305	150306
5	Wildlife protection law education						8 time
6	Firewood saving cooking stove			280 set			
7	Bamboo forest plantation/coservation		6 time				
8	Environmental poster installation						2 piece
9	Sugar palm conservation education	40 family					
10	Establishment of NREM committee		1 place				
11	Education on the effect of polluted water					10 time	
12	Organizing environment day		2 time			2 time	
13	NREM education campaign						
14	NREM programme		7 time				
15	NREM strengthening		3 time				
16	Forestry protection poster setting up						3 time
17	Tree plantation project			7500 Tree		20 time	4000 Tree
18	Establishment of tree nursery		1 place				
19	Organizing tree planting day		8000 Tree				
20	Tree planting promotion/dissemination			1100 Tree			
21	Flooded forest rehabilitation/planting		3000 Tree			10000 Tree	1 time
22	Illegal fishing prevention	6 training	5 time				3 time
23	Strengthening fishery community	1 training					1 building
24	Natural water ways/reservoirs rehabilitation/conservation					1 place	
25	Fish habitat/fish species protection/conservation		10000 Head				1 time
26	Flooded forest clearance prevention		11 place			20 time	1 time
27	Community flooded forestry support		1 training			8000 m	
28	Fish raising community support		25 place				
29	Fishing boundary identification		60 Tree				
30	Fishery community boundary identification						
31	Community forestry activities support		5 Forestry Community	8000 m	3 Forestry Community		8000 m
32	Forest protection strengthening			11 time	2 time		
33	Wildlife hunting prevention strengthening				2 time		8 time
34	Wildlife protection enforcement		2 place		5 piece		8 time
35	Sewage culvert system construction/rehabilitation		150 m		1 Line		
36	Solving rubbish problems					1 place	
37	Waste dumping creation/improvement		2 place				

District Data Book 2009: Development Plans and Projects

No.	Project Name	Anlong Tnaot	Ansa Chambak	Boeng Kantuot	Chheu Tom	Kampong Luong	Kampong Pou
		150301	150302	150303	150304	150305	150306
38	Public rubbish bin sitting			15 Container			
39	Waste collection service creation/improvement				1 place	1 set	
40	Sewage canal construction/rehabilitation			1000 m			
41	Market/urban place sanitation control				1 place		
42	Household waste management education			11 time			
43	Biogas cooking project		60 set				
44	Family waste bin encouragement					1000 Container	
45	Sanitation awareness poster installation			3 place			
Administration and Security							
1	Civil registration encouragement	12 training	7 time	11 time		10 time	8 time
2	CC capacity strengthening				2 training	2 time	5 time
3	Administration and commune law training						
4	Good governance training					2 time	12 training
5	Commune study tour						2 time
6	Facilitation skills training						
7	Conflict resolution training	3 training			2 training		
8	Village level capacity building				2 training		
9	Human rights and law training			11 time		10 time	
10	Citizen education and conflict resolution facilitation						
11	CC forum organizing						1 time
12	Computer skill training for commune clerk				1 training		
13	Commune office construction/renovation	1 building				1 building	1 building
14	Village office construction/renovation	12 building	1 building		11 place		2 building
15	Major equipment to support commune administration						8 time
16	Commune office furniture		11 piece				
17	Office supply for commune admin operation		1 building				
18	Minor construction work of commune office						
19	Boat/motor boat request						6 set
20	Commune/village massage box creation						
21	Land law dissemination	12 training	7 time		11 time		10 time
22	Provision of land titles/certificates	500 doc	300 doc	1225 doc	50 doc		
23	Land registration dissemination/enforcement		50 time				8 time

District Data Book 2009: Development Plans and Projects

No.	Project Name	Anlong Tnaot	Ansa Chambak	Boeng Kantuot	Chheu Tom	Kampong Luong	Kampong Pou
		150301	150302	150303	150304	150305	150306
24	Land use planning				11 time		8 time
25	Orchard field expansion						
26	Village/commune border identification		9 Tree		12 time		
27	Public land takeover prevention				11 time		
28	Land conflict resolution committee strengthening		2 time		2 time		8 time
29	Disorder housing settlement prevention						
30	Forest protection boundary identification						
31	Dwelling numbering						
32	Social land concession project		7 place				5 ha
33	People guard activities formation/strengthening	12 training	7 time	11 time		5 time	10 time
34	Drug and related law education						
35	Local security strengthening						
36	Gambling control/elimination activation			11 time			
37	Stealing elimination activation						10 time
38	Security post creation/construction/repairing						
39	Gangs gathering educated for local security	3 time	7 time	8 Time			
40	Drug business/use prevention					10 time	
41	Abused/violated/illegal acts quelled activation			11 time			
42	Local security regulation/order dissemination					5 time	10 time
43	Tough group control activation			11 time			8 time
44	Ammunition and weapons garner for local security			11 time			
45	Family/temporary dweller record book provision						
46	Traffic sign installation						
47	Traffic accident prevention		1 place	11 time			
48	Law/regulation dissemination						8 time
49	Human right and related law education						
50	Penal and civil law dissemination	12 training					8 time
51	Traffic law and public order dissemination	12 training					
52	Village poster board installation		8 Info-board				
53	Local development participation encouragement						10 time
54	Commune information center creation/support						
55	Development plan dissemination						8 time
56	Women association formation/support						
57	Water pump group establishment					4 set	8 set

District Data Book 2009: Development Plans and Projects

No.	Project Name	Anlong Tnaot	Ansa Chambak	Boeng Kantuot	Chheu Tom	Kampong Luong	Kampong Pou
		150301	150302	150303	150304	150305	150306
58	Palm sugar processing community formation						
59	Market/local craft community formation						
Gender							
1	Gender mainstreaming in CIP			11 time			
2	Women role in development strengthening/dissemination	1 training			1 time		
3	Gender mainstreaming among local people		7 time				
4	Gender training for CC	1 training					
5	Gender concept/equity mainstreaming						
6	Gender and child rights dissemination						
7	Gender mainstreaming in NREM	2 Team					2 time
8	Women & Children FP strengthening	1 training	19 time		1 training	10 time	2 time
9	Facilitation skill training to gender focal point						
10	Gender network meeting support/activation				12 time		2 time
11	Women & Children FP budget support			4 time			
12	Women capacity building for social participation				1 time		2 time
13	Women leadership strengthening/capacity building						2 time
14	Gender capacity building study tour		7 person				
15	Woman and children's rights dissemination	1 training					
16	Women and men roles/rights dissemination		7 time	11 time			4 time
17	Women international day organizing	1 time	1 time	1 time			1 time
18	Children's international day celebration		1 time				
19	Women/children rights alleviation support		7 time				
20	Girls rights in access to education dissemination						
21	Khmer woman tradition dissemination	2 training					
22	Non-coerce marriage awareness education	12 training					
23	Women vocational training	30 person		11 time			
24	Tailor skill training						
25	Weaving skill training/weaving craft creation						
26	Food cooking/processing skill training						
27	Vine/rattan/leaf/mat weaving skill training		6 training				
28	Law against domestic violence dissemination	2 training	7 time	11 time	2 time	10 time	8 time
29	Rescue children & women from violence					1 time	10 family
30	Alcohol reduction education			6 training	11 time		4 time
31	Domestic violence education leaflet distribution	11 training	7 time			1000 letter	

District Data Book 2009: Development Plans and Projects

No.	Project Name	Anlong Tnaot	Ansa Chambak	Boeng Kantuot	Chheu Tom	Kampong Luong	Kampong Pou
		150301	150302	150303	150304	150305	150306
32	Law against trafficking dissemination			11 time			
33	Trafficking of women/children control activity strengthening					10 time	
34	Protection network for women and children dissemination						
35	Trafficking information disseminations	16 time					
36	Swindle trick of broker prevention education		7 time				
37	Sexual violence/harassment protection law dissemination	12 time					
38	Swindle trick of broker prevention education	12 training					
39	Children fund establishment/support						

Continue...

Continue...

No.	Project Name	Kbal Trach	Ou Sandan	Sna Ansa	Svay Sa	Tnaot Chum
		150307	150308	150309	150310	150311
Economic						
1	Compost fertilizer training	11 training	25 training	96 Team	1 training	140 family
2	Chemical and pesticide application training	11 training	8 person	96 Team	1 training	
3	Vegetable growing training	11 training				
4	Fruit tree cultivation training					
5	Mixed farming system training		25 training			14 training
6	Rice seed production training	11 training	35 family			
7	Rice field demonstration	11 training		9 Team	1 training	
8	IPM training	11 training	35 family		1 training	
9	Soil improvement techniques training		25 training			
10	Subsidiary cropping technique training	11 training	210 person	9 training		
11	Mushroom growing training					
12	Natural rice cultivation practice	11 training				
13	Farmer field days organizing					
14	Agricultural land expansion					
15	Rice cultivation technique training	11 training	14 Team		1 training	
16	Animal vaccination request	100 Head	8 person	2 time	1 time	8500 Head
17	Village veterinary training	11 time	8 person	3 training		
18	Animal pharmacy establish		8 person			
19	Animal raising training	11 training	21 person	20 time		1 training
20	Pig raising training	11 training				
21	Livestock feed producing training	11 Team				

District Data Book 2009: Development Plans and Projects

No.	Project Name	Kbal Trach	Ou Sandan	Sna Ansa	Svay Sa	Tnaot Chum
		150307	150308	150309	150310	150311
22	Agricultural marketing		14 Team	96 Team		
23	Rice seed request			1050 Kg		1400 Kg
24	Calf for raising request	80 Head		190 Head		
25	Sow for raising request	165 Head		200 Head	20 Head	
26	Agricultural tools request			54 set		
27	Vegetable seeds request	11 Kg			200 family	
28	Chicken request			10348 Head		
29	Livestock raising request					
30	Goat raising request			30 Head		
31	Family fish pond construction	22 place				
32	Fish raising training	2 training				
33	Fish fingerling request	3300 Head	60 family	10 time		120 Head
34	Fish processing training	2 training				
35	Road maintenance committee	11 Team	14 person			2 training
36	Road maintenance project	4 place				
37	Earth road construction	3000 m	7000 m			9000 m
38	Laterite/natural gravel road construction	250 m	5000 m	46000 m	7 km	8000 m
39	Culvert construction	94 place	41 place	43 place		12 piece
40	Bridger construction		400 m	1 place	1 place	
41	Asphalt road construction	5900 m		12127 m		
42	Earth road repairing	2000 m		46000 m	4 km	2500 m
43	Laterite/natural gravel road repairing	4000 m	7647 m	8789 m		1000 m
44	Culvert repairing				2 place	
45	Mass concrete road repairing			3 place		
46	Canal construction		6000 m	16000 m		7500 m
47	Dam construction	3 place				2 place
48	Water gate construction	2 place		13 place		
49	Pumping station construction					
50	Spillway construction	5 place				
51	Water gate plug construction					
52	Reservoirs construction		500 m			
53	Canal repairing	1500 m	5750 m	1880 m	4 km	
54	Dam repairing				1 place	
55	Water gate repairing			2 place		
56	Reservoirs repairing			5600 m		

District Data Book 2009: Development Plans and Projects

No.	Project Name	Kbal Trach	Ou Sandan	Sna Ansa	Svay Sa	Tnaot Chum
		150307	150308	150309	150310	150311
57	Spillway repairing				4 place	
58	Irrigation pond repairing					
59	Cash credit	9000000 Riels				280 family
60	Rice bank establish			9 place		
61	Livestock bank		21 Head			70 Head
62	Saving group association strengthening					
63	Market place creation/construction	1 place	35 person	1 place		
64	Development of natural tourism area					1 place
65	Electricity supply					
66	Small-scale handicraft establishments		14 Team			
Social						
1	Family planning	11 time				
2	Antenatal care	11 time	31 person			
3	Reproductive health awareness education					
4	Antenatal care service accessibility improvement		7 place			
5	HIV/AIDS awareness education		8 time	10 time	1 training	
6	HIV/AIDS infected person assistance				35 person	
7	HIV/AIDS orphan children assistance				5 person	
8	Health/hygiene education for local people		8 time			
9	Health education service at health center	11 time				
10	Women and children health care education	11 time		10 time		
11	Health education on water use hygiene		8 training			
12	Transmitting disease prevention education	11 time	8 time			
13	Children immunization provision	11 time				
14	Children and women vaccination			7 Time	2 time	12 time
15	Anti-tetanus vaccination				2 time	
16	Antenatal vaccination provision		7 place		2 time	
17	Mental health care education/treatment		1060 family			
18	Mobile health clinic provision					
19	VHV selection/training					
20	VHV training					2 training
21	VHV strengthening	1 training				
22	TBA training	1 training	8 person			1 training
23	TBA equipment needs		8 person			
24	Mosquito nets distribution/treatment		1060			

District Data Book 2009: Development Plans and Projects

No.	Project Name	Kbal Trach	Ou Sandan	Sna Ansa	Svay Sa	Tnaot Chum
		150307	150308	150309	150310	150311
			mosqui-net			
25	Mosquito larvae removal treatment	55 Kg				
26	Dengue fever education programme					14 training
27	Mosquito insecticide spraying campaign	11 time	8 time			
28	Health card for the poor	60 letter	305 family			
29	Health subsidiary fund for the poor					1 Team
30	Latrine construction		815 place	1006 toilet	50 toilet	1500 toilet
31	Latrine construction at school					
32	Sanitation education	11 time				
33	Commune health center construction			1 building		
34	Village health post construction	2 place				
35	Water filter equipment supply	1832 Container		165 Container	50 Container	280 Container
36	Water supply					
37	Giant water jar provision	110 Jar				
38	Family wate jars provision	1 place		102 Reservoir	50 Jar	
39	Wells water testing				1 time	
40	Mixed wells construction					70 well
41	Pump wells construction			70 well	50 well	
42	Ring wells construction	15 place	51 place	125 well		
43	Mixed wells repairing		42 place			
44	Pump wells repairing	20 place				17 well
45	Ring wells repairing					
46	Safe water equipment maintaining/repairing training	11 time		10 time		
47	Literacy class	11 place	40 person			3 class
48	Literacy teacher support					
49	Literacy class participation encouragement					
50	Junior high school construction				1 building	
51	School renovation					
52	School fence construction					
53	Senior high school construction					
54	School office construction	3 place				
55	School garden	5 place				
56	School building			26 room		1 building
57	Primary school creation/construction				1 building	
58	Kindergarten school construction/repair	11 place	2 place			

District Data Book 2009: Development Plans and Projects

No.	Project Name	Kbal Trach	Ou Sandan	Sna Ansa	Svay Sa	Tnaot Chum
		150307	150308	150309	150310	150311
59	Pre-school teacher/kid keeper support					
60	Motivating pupil's parents for school enrollment	5 Team			1 time	
61	Teacher/volunteer teacher need	11 person	3 person			
62	School enrollment encouragement project	11 time			1 time	
63	Education for all dissemination				1 time	
64	Parent's school support committee				1 Team	
65	Poor pupils enrollment support			205 set	1 time	
66	School enrollment motivation committee				10 person	
67	School materials support to poor pupils	110 person		205 package		
68	Food/meal provision to school children	55 letter				
69	Scholarship provision to poor pupils		31 person			70 person
70	Dormitory construction for teacher/pupils					
71	Unintelligent children training to avoid school dropped				1 training	
72	School dropped children data collection				1 time	
73	Vocational training	88 person		1 training		
74	Bicycle/motorcycle/radio repairing skill training					14 person
75	Vegetable food processing training					
76	Agricultural products processing/craft technique	11 training				
77	Skill training for the poor/orphan		35 person			
78	Teacher/volunteer teacher encouragement needs	11 person				
79	School sport facilities/equipment project					
80	Establish youth & children club		8 Team			
81	Flood refuge mound/temporary shelter provision		1 place			
82	Khmer culture awareness education					1 training
83	Khmer "Pinpeat" music skill training/provision		1 set	2 training		
84	Vulnerable people aid/support	11 time				
85	Elderly association formation/support		8 place			
NREM						
1	Environmental awareness and law education	11 time		10 time		
2	Fishery law education	5 time	8 time	10 time		4 training
3	Forestry law education	11 training	8 time	10 time	5 time	14 training
4	Education on importance of the forests	11 time			5 time	
5	Wildlife protection law education	3 place		10 piece	5 time	
6	Firewood saving cooking stove		7 Team	1058 set		50 set
7	Bamboo forest plantation/coservation	11 time				

District Data Book 2009: Development Plans and Projects

No.	Project Name	Kbal Trach	Ou Sandan	Sna Ansa	Svay Sa	Tnaot Chum
		150307	150308	150309	150310	150311
8	Environmental poster installation	11 time		10 piece		
9	Sugar palm conservation education					
10	Establishment of NREM committee					1 place
11	Education on the effect of polluted water					1 training
12	Organizing environment day			1 time		
13	NREM education campaign		8 training			
14	NREM programme					
15	NREM strengthening			10 time		
16	Forestry protection poster setting up			10 piece		
17	Tree plantation project	5000 Tree		1 time		3000 Tree
18	Establishment of tree nursery					
19	Organizing tree planting day	750 Tree	8 time			
20	Tree planting promotion/dissemination			100 ha		
21	Flooded forest rehabilitation/planting	30 Tree	7 training			
22	Illegal fishing prevention	11 time	11 person	10 time	5 time	
23	Strengthening fishery community		1 training	20 set		1 Fishing Community
24	Natural water ways/reservoirs rehabilitation/conservation	3 place	11 person			2 place
25	Fish habitat/fish species protection/conservation	11 time	2 place			
26	Flooded forest clearance prevention		8 time	1 time		
27	Community flooded forestry support	50 Tree				
28	Fish raising community support	2 time				
29	Fishing boundary identification					16 Tree
30	Fishery community boundary identification		3 place			
31	Community forestry activities support		3 time			6 Forestry Community
32	Forest protection strengthening	11 training	5 time			
33	Wildlife hunting prevention strengthening	11 time	8 training			
34	Wildlife protection enforcement		8 training			1 training
35	Sewage culvert system construction/rehabilitation	30 m				
36	Solving rubbish problems					
37	Waste dumping creation/improvement					
38	Public rubbish bin sitting	175 Garbage bin	21 place	100 Container		
39	Waste collection service creation/improvement					
40	Sewage canal construction/rehabilitation					

District Data Book 2009: Development Plans and Projects

No.	Project Name	Kbal Trach	Ou Sandan	Sna Ansa	Svay Sa	Tnaot Chum
		150307	150308	150309	150310	150311
41	Market/urban place sanitation control					
42	Household waste management education		8 training			
43	Biogas cooking project		15 Team			
44	Family waste bin encouragement		1058 family			
45	Sanitation awareness poster installation					
Administration and Security						
1	Civil registration encouragement	11 time				1 training
2	CC capacity strengthening				10 time	
3	Administration and commune law training				1 training	
4	Good governance training					
5	Commune study tour					
6	Facilitation skills training				1 training	
7	Conflict resolution training				1 training	
8	Village level capacity building				1 time	
9	Human rights and law training					
10	Citizen education and conflict resolution facilitation		8 training			
11	CC forum organizing				1 time	
12	Computer skill training for commune clerk			1 training		
13	Commune office construction/renovation			1 building		1 building
14	Village office construction/renovation	11 place		10 building		3 building
15	Major equipment to support commune administration			10 Piece		
16	Commune office furniture	12 set				
17	Office supply for commune admin operation					
18	Minor construction work of commune office			1 building		
19	Boat/motor boat request			3 set		
20	Commune/village message box creation			16 set		
21	Land law dissemination	11 time	8 time	10 time	1 time	1 training
22	Provision of land titles/certificates	150 doc	352132 ha	2 time	500 doc	140 doc
23	Land registration dissemination/enforcement	5 time			1 time	14 village
24	Land use planning		7 time			
25	Orchard field expansion				250 ha	
26	Village/commune border identification	8 piece		360 Tree	1 time	
27	Public land takeover prevention				2 time	
28	Land conflict resolution committee strengthening	1 Team	2 time		5 time	1 training
29	Disorder housing settlement prevention	3 time			3 house	

District Data Book 2009: Development Plans and Projects

No.	Project Name	Kbal Trach	Ou Sandan	Sna Ansa	Svay Sa	Tnaot Chum
		150307	150308	150309	150310	150311
30	Forest protection boundary identification				3500 ha	
31	Dwelling numbering	1832 piece			1236 house	
32	Social land concession project	4 place				
33	People guard activities formation/strengthening	11 time	12 time	10 Team		1 training
34	Drug and related law education			10 time		
35	Local security strengthening	1 time		150 set		
36	Gambling control/elimination activation		24 time			1 training
37	Stealing elimination activation					
38	Security post creation/construction/repairing			10 building		
39	Gangs gathering educated for local security	11 time				
40	Drug business/use prevention					1 training
41	Abused/violated/illegal acts quelled activation					
42	Local security regulation/order dissemination					
43	Tough group control activation		24 time			1 training
44	Ammunition and weapons garner for local security					
45	Family/temporary dweller record book provision			10 time		
46	Traffic sign installation	8 place	2 place			
47	Traffic accident prevention		8 time			
48	Law/regulation dissemination					1 training
49	Human right and related law education			10 time		
50	Penal and civil law dissemination	11 time				1 training
51	Traffic law and public order dissemination		8 time			
52	Village poster board installation					
53	Local development participation encouragement					
54	Commune information center creation/support	1 place				
55	Development plan dissemination					
56	Women association formation/support					1 training
57	Water pump group establishment					
58	Palm sugar processing community formation		18 person			
59	Market/local craft community formation		2 place			
Gender						
1	Gender mainstreaming in CIP		8 training	1 time	1 time	
2	Women role in development strengthening/dissemination					
3	Gender mainstreaming among local people					
4	Gender training for CC			10 time		

District Data Book 2009: Development Plans and Projects

No.	Project Name	Kbal Trach	Ou Sandan	Sna Ansa	Svay Sa	Tnaot Chum
		150307	150308	150309	150310	150311
5	Gender concept/equity mainstreaming				1 training	
6	Gender and child rights dissemination	11 time	8 training		1 time	1 training
7	Gender mainstreaming in NREM					
8	Women & Children FP strengthening	1 time		2 time	5 time	
9	Facilitation skill training to gender focal point				5 training	
10	Gender network meeting support/activation	19 time			12 time	
11	Women & Children FP budget support			1 time		
12	Women capacity building for social participation	3 time		2 time		7 training
13	Women leadership strengthening/capacity building				1 time	1 training
14	Gender capacity building study tour	3 time				
15	Woman and children's rights dissemination	11 time		10 time		
16	Women and men roles/rights dissemination	11 time				1 training
17	Women international day organizing	1 time		1 time		1 time
18	Children's international day celebration	1 time		1 time		
19	Women/children rights alleviation support					1 training
20	Girls rights in access to education dissemination			10 time		
21	Khmer woman tradition dissemination					
22	Non-coerce marriage awareness education					
23	Women vocational training		30 person	2 training		
24	Tailor skill training			1 training		
25	Weaving skill training/weaving craft creation			1 place		
26	Food cooking/processing skill training		18 person			
27	Vine/rattan/leaf/mat weaving skill training		8 training			
28	Law against domestic violence dissemination	11 time			1 time	14 training
29	Rescue children & women from violence			10 time	1 time	1 training
30	Alcohol reduction education				5 time	
31	Domestic violence education leaflet distribution	11 time	8 time	10 time	1 time	
32	Law against trafficking dissemination		8 time	10 time	1 time	
33	Trafficking of women/children control activity strengthening	11 time	8 time			1 training
34	Protection network for women and children dissemination		8 training			
35	Trafficking information disseminations					
36	Swindle trick of broker prevention education	11 time			1 time	
37	Sexual violence/harassment protection law dissemination					
38	Swindle trick of broker prevention education					
39	Children fund establishment/support		8 training			

District Data Book 2009: Development Plans and Projects

Continue...

Continue...

No.	Project Name	Req.Project Total
Economic		
1	Compost fertilizer training	8
2	Chemical and pesticide application training	7
3	Vegetable growing training	3
4	Fruit tree cultivation training	1
5	Mixed farming system training	5
6	Rice seed production training	4
7	Rice field demonstration	5
8	IPM training	4
9	Soil improvement techniques training	2
10	Subsidiary cropping technique training	5
11	Mushroom growing training	1
12	Natural rice cultivation practice	2
13	Farmer field days organizing	1
14	Agricultural land expansion	2
15	Rice cultivation technique training	5
16	Animal vaccination request	14
17	Village veterinary training	8
18	Animal pharmacy establish	2
19	Animal raising training	8
20	Pig raising training	3
21	Livestock feed producing training	4
22	Agricultural marketing	2
23	Rice seed request	5
24	Calf for raising request	2
25	Sow for raising request	6
26	Agricultural tools request	1
27	Vegetable seeds request	3
28	Chicken request	4
29	Livestock raising request	1
30	Goat raising request	1
31	Family fish pond construction	2
32	Fish raising training	3
33	Fish fingerling request	8

District Data Book 2009: Development Plans and Projects

No.	Project Name	Req.Project
		Total
34	Fish processing training	1
35	Road maintenance committee	3
36	Road maintenance project	2
37	Earth road construction	8
38	Laterite/natural gravel road construction	10
39	Culvert construction	8
40	Bridger construction	7
41	Asphalt road construction	2
42	Earth road repairing	6
43	Laterite/natural gravel road repairing	7
44	Culvert repairing	1
45	Mass concrete road repairing	1
46	Canal construction	8
47	Dam construction	6
48	Water gate construction	6
49	Pumping station construction	1
50	Spillway construction	1
51	Water gate plug construction	2
52	Reservoirs construction	1
53	Canal repairing	8
54	Dam repairing	1
55	Water gate repairing	2
56	Reservoirs repairing	1
57	Spillway repairing	1
58	Irrigation pond repairing	1
59	Cash credit	3
60	Rice bank establish	2
61	Livestock bank	2
62	Saving group association strengthening	1
63	Market place creation/construction	3
64	Development of natural tourism area	1
65	Electricity supply	1
66	Small-scale handicraft establishments	1
Social		
1	Family planning	3

District Data Book 2009: Development Plans and Projects

No.	Project Name	Req.Project
		Total
2	Antenatal care	3
3	Reproductive health awareness education	2
4	Antenatal care service accessibility improvement	2
5	HIV/AIDS awareness education	6
6	HIV/AIDS infected person assistance	1
7	HIV/AIDS orphan children assistance	1
8	Health/hygiene education for local people	3
9	Health education service at health center	3
10	Women and children health care education	4
11	Health education on water use hygiene	2
12	Transmitting disease prevention education	4
13	Children immunization provision	3
14	Children and women vaccination	4
15	Anti-tetanus vaccination	1
16	Antenatal vaccination provision	2
17	Mental health care education/treatment	1
18	Mobile health clinic provision	1
19	VHV selection/training	1
20	VHV training	1
21	VHV strengthening	2
22	TBA training	4
23	TBA equipment needs	2
24	Mosquito nets distribution/treatment	3
25	Mosquito larvae removal treatment	5
26	Dengue fever education programme	1
27	Mosquito insecticide spraying campaign	4
28	Health card for the poor	4
29	Health subsidiary fund for the poor	2
30	Latrine construction	7
31	Latrine construction at school	1
32	Sanitation education	2
33	Commune health center construction	1
34	Village health post construction	2
35	Water filter equipment supply	10
36	Water supply	1

District Data Book 2009: Development Plans and Projects

No.	Project Name	Req.Project
		Total
37	Giant water jar provision	1
38	Family wate jars provision	5
39	Wells water testing	1
40	Mixed wells construction	1
41	Pump wells construction	3
42	Ring wells construction	7
43	Mixed wells repairing	1
44	Pump wells repairing	4
45	Ring wells repairing	2
46	Safe water equipment maintaining/repairing training	4
47	Literacy class	7
48	Literacy teacher support	1
49	Literacy class participation encouragement	2
50	Junior high school construction	1
51	School renovation	2
52	School fence construction	1
53	Senior high school construction	1
54	School office construction	1
55	School garden	2
56	School building	5
57	Primary school creation/construction	1
58	Kindergarten school construction/repair	3
59	Pre-school teacher/kid keeper support	2
60	Motivating pupil's parents for school enrollment	4
61	Teacher/volunteer teacher need	4
62	School enrollment encouragement project	2
63	Education for all dissemination	3
64	Parent's school support committee	1
65	Poor pupils enrollment support	2
66	School enrollment motivation committee	2
67	School materials support to poor pupils	7
68	Food/meal provision to school children	1
69	Scholarship provision to poor pupils	5
70	Dormitory construction for teacher/pupils	2
71	Unintelligent children training to avoid school dropped	2

District Data Book 2009: Development Plans and Projects

No.	Project Name	Req.Project
		Total
72	School dropped children data collection	3
73	Vocational training	4
74	Bicycle/motorcycle/radio repairing skill training	1
75	Vegetable food processing training	1
76	Agricultural products processing/craft technique	1
77	Skill training for the poor/orphan	2
78	Teacher/volunteer teacher encouragement needs	1
79	School sport facilities/equipment project	1
80	Establish youth & children club	1
81	Flood refuge mound/temporary shelter provision	1
82	Khmer culture awareness education	1
83	Khmer "Pinpeat" music skill training/provision	2
84	Vulnerable people aid/support	1
85	Elderly association formation/support	1
NREM		
1	Environmental awareness and law education	3
2	Fishery law education	13
3	Forestry law education	7
4	Education on importance of the forests	6
5	Wildlife protection law education	5
6	Firewood saving cooking stove	4
7	Bamboo forest plantation/coservation	2
8	Environmental poster installation	3
9	Sugar palm conservation education	1
10	Establishment of NREM committee	2
11	Education on the effect of polluted water	2
12	Organizing environment day	3
13	NREM education campaign	1
14	NREM programme	1
15	NREM strengthening	2
16	Forestry protection poster setting up	2
17	Tree plantation project	6
18	Establishment of tree nursery	1
19	Organizing tree planting day	3
20	Tree planting promotion/dissemination	2

District Data Book 2009: Development Plans and Projects

No.	Project Name	Req.Project
		Total
21	Flooded forest rehabilitation/planting	5
22	Illegal fishing prevention	7
23	Strengthening fishery community	8
24	Natural water ways/reservoirs rehabilitation/conservation	5
25	Fish habitat/fish species protection/conservation	7
26	Flooded forest clearance prevention	6
27	Community flooded forestry support	4
28	Fish raising community support	2
29	Fishing boundary identification	2
30	Fishery community boundary identification	1
31	Community forestry activities support	7
32	Forest protection strengthening	6
33	Wildlife hunting prevention strengthening	4
34	Wildlife protection enforcement	5
35	Sewage culvert system construction/rehabilitation	3
36	Solving rubbish problems	1
37	Waste dumping creation/improvement	1
38	Public rubbish bin sitting	4
39	Waste collection service creation/improvement	3
40	Sewage canal construction/rehabilitation	1
41	Market/urban place sanitation control	1
42	Household waste management education	2
43	Biogas cooking project	2
44	Family waste bin encouragement	2
45	Sanitation awareness poster installation	1
Administration and Security		
1	Civil registration encouragement	8
2	CC capacity strengthening	4
3	Administration and commune law training	1
4	Good governance training	2
5	Commune study tour	1
6	Facilitation skills training	1
7	Conflict resolution training	3
8	Village level capacity building	2
9	Human rights and law training	2

District Data Book 2009: Development Plans and Projects

No.	Project Name	Req.Project
		Total
10	Citizen education and conflict resolution facilitation	1
11	CC forum organizing	2
12	Computer skill training for commune clerk	2
13	Commune office construction/renovation	5
14	Village office construction/renovation	7
15	Major equipment to support commune administration	2
16	Commune office furniture	3
17	Office supply for commune admin operation	1
18	Minor construction work of commune office	1
19	Boat/motor boat request	2
20	Commune/village message box creation	1
21	Land law dissemination	9
22	Provision of land titles/certificates	10
23	Land registration dissemination/enforcement	5
24	Land use planning	3
25	Orchard field expansion	1
26	Village/commune border identification	5
27	Public land takeover prevention	2
28	Land conflict resolution committee strengthening	7
29	Disorder housing settlement prevention	2
30	Forest protection boundary identification	1
31	Dwelling numbering	2
32	Social land concession project	3
33	People guard activities formation/strengthening	9
34	Drug and related law education	1
35	Local security strengthening	2
36	Gambling control/elimination activation	4
37	Stealing elimination activation	1
38	Security post creation/construction/repairing	1
39	Gangs gathering educated for local security	4
40	Drug business/use prevention	2
41	Abused/violated/illegal acts quelled activation	1
42	Local security regulation/order dissemination	2
43	Tough group control activation	4
44	Ammunition and weapons garner for local security	1

District Data Book 2009: Development Plans and Projects

No.	Project Name	Req.Project
		Total
45	Family/temporary dweller record book provision	1
46	Traffic sign installation	2
47	Traffic accident prevention	3
48	Law/regulation dissemination	3
49	Human right and related law education	1
50	Penal and civil law dissemination	5
51	Traffic law and public order dissemination	2
52	Village poster board installation	1
53	Local development participation encouragement	1
54	Commune information center creation/support	1
55	Development plan dissemination	1
56	Women association formation/support	1
57	Water pump group establishment	2
58	Palm sugar processing community formation	1
59	Market/local craft community formation	1
Gender		
1	Gender mainstreaming in CIP	4
2	Women role in development strengthening/dissemination	2
3	Gender mainstreaming among local people	1
4	Gender training for CC	2
5	Gender concept/equity mainstreaming	1
6	Gender and child rights dissemination	4
7	Gender mainstreaming in NREM	2
8	Women & Children FP strengthening	8
9	Facilitation skill training to gender focal point	1
10	Gender network meeting support/activation	4
11	Women & Children FP budget support	2
12	Women capacity building for social participation	5
13	Women leadership strengthening/capacity building	3
14	Gender capacity building study tour	2
15	Woman and children's rights dissemination	3
16	Women and men roles/rights dissemination	5
17	Women international day organizing	7
18	Children's international day celebration	3
19	Women/children rights alleviation support	2

District Data Book 2009: Development Plans and Projects

No.	Project Name	Req.Project
		Total
20	Girls rights in access to education dissemination	1
21	Khmer woman tradition dissemination	1
22	Non-coerce marriage awareness education	1
23	Women vocational training	4
24	Tailor skill training	1
25	Weaving skill training/weaving craft creation	1
26	Food cooking/processing skill training	1
27	Vine/rattan/leaf/mat weaving skill training	3
28	Law against domestic violence dissemination	9
29	Rescue children & women from violence	5
30	Alcohol reduction education	4
31	Domestic violence education leaflet distribution	7
32	Law against trafficking dissemination	4
33	Trafficking of women/children control activity strengthening	4
34	Protection network for women and children dissemination	1
35	Trafficking information disseminations	1
36	Swindle trick of broker prevention education	3
37	Sexual violence/harassment protection law dissemination	1
38	Swindle trick of broker prevention education	1
39	Children fund establishment/support	1

Source: CDPD – District Priority Matrix

8.2 Temporary Agreements by Commune, for 2009²

At the District Integration Workshop (DIW) the Supporters (donors, agencies, private donors, NGOs, etc.) identify which projects/activities they would like to support or they put forward their own projects to be implemented in a particular commune. Once there is agreement between Commune Councils and Supporters on specific projects a **Temporary Agreement** is signed by the commune and the Supporter to show their mutual commitment to the identified projects/activities.

It is important to keep in mind that such Temporary Agreements do not necessarily result in implementation.

8.2.1 Temporary Agreements for 2009 as per DIW 2008 for Commune: Anlong Tnaot

Commune GIS	Commune	Temporary Agreements				Supporter	Funding Source	Listed in CIP befor DIW
		Project Name	Quantity	Unit	Est.Cost (K.Riels)			
Economic								
150301	Anlong Tnaot	Funding support to saving group	12	Team	24000	Alliance Association fo Rural Restoration		<input type="checkbox"/>
150301	Anlong Tnaot	Irrigation canal rehabilitation	450	m	4000	Alliance Association fo Rural Restoration		✓
150301	Anlong Tnaot	Rice bank creation	1	Team	22000	Alliance Association fo Rural Restoration		<input type="checkbox"/>
150301	Anlong Tnaot	Trading group formation	1	Team	8000	Alliance Association fo Rural Restoration		<input type="checkbox"/>
150301	Anlong Tnaot	Water pump	2	set	4000	Alliance Association fo Rural Restoration		<input type="checkbox"/>
150301	Anlong Tnaot	Eco-system of rice intensification (S.R.I) training	2	training	1000	Department of Agriculture Forestry and Fisheries		<input type="checkbox"/>
Social								
150301	Anlong Tnaot	HIV/AIDS orphan children assistance	12	Month	3920	Enfants et Development		<input type="checkbox"/>
150301	Anlong Tnaot	Ring wells construction	5	well	6000	Alliance Association fo Rural Restoration		✓
150301	Anlong Tnaot	School dropped children data collection	12	Month	20000	Department of Women		✓
150301	Anlong Tnaot	Literacy class	1	class	4500	Department of Education Youth and Sports		✓

² Not all the data from the CDPD has been translated to English, this has resulted in some cells in the TA tables being blank.

District Data Book 2009: Development Plans and Projects

Commune GIS	Commune	Temporary Agreements				Supporter	Funding Source	Listed in CIP before DIW
		Project Name	Quantity	Unit	Est.Cost (K.Riels)			
150301	Anlong Tnaot	HIV/AIDS awareness education	12	Month	1800	Enfants et Development		✓
150301	Anlong Tnaot	HIV/AIDS self-help group formation	12	Month	1200	Enfants et Development		□
150301	Anlong Tnaot	HIV/AIDS carrier support	12	Month	5200	Enfants et Development		□
150301	Anlong Tnaot	Pump wells construction	0	well	0	Department of Rural Development		✓
150301	Anlong Tnaot	Literacy class operation	4	class	10000	Seila		□
150301	Anlong Tnaot	HIV/AIDS awareness and non-discriminating against HIV/AIDS carriers dissemination	1	training	19238	Department of of Religions and Cults		□
150301	Anlong Tnaot	Community strengthening to combat malaria	12	Month	3400	Department of Women		□
150301	Anlong Tnaot	Reproductive health dissemination	12	Month	2480	Enfants et Development		□
NREM								
150301	Anlong Tnaot	Fishery law education	6	training	2600	Department of Agriculture Forestry and Fisheries		✓
Administration and Security								
150301	Anlong Tnaot	Land law dissemination	0	training	0	Department of Land Management, Urban Planning & Construction		✓
150301	Anlong Tnaot	Land component support land use planning	1	place	14000	Department of Land Management, Urban Planning & Construction		□
Gender								
150301	Anlong Tnaot	Anti-domestic violence law dissemination	2	training	163	Department of Social and Veteran Affairs and Youth Rehabilitation		□
150301	Anlong Tnaot	Woman and children anti-trafficking law dissemination	2	training	163	Department of Social and Veteran Affairs and Youth Rehabilitation		□

Commune GIS	Commune	Temporary Agreements				Supporter	Funding Source	Listed in CIP before DIW
		Project Name	Quantity	Unit	Est.Cost (K.Riels)			
150301	Anlong Tnaot	Sexual violence/harassment protection law dissemination	2	training	163	Department of Social and Veteran Affairs and Youth Rehabilitation		✓
150301	Anlong Tnaot	Women & Children FP strengthening	5	day	84	Department of Women		✓
150301	Anlong Tnaot	Domestic violence education leaflet distribution	1	training	19328	Department of of Religions and Cults		✓
150301	Anlong Tnaot	Rattan furniture making group formation	1	Team	6000	Department of Women		□

8.2.2 Temporary Agreements for 2009 as per DIW 2008 for Commune: Ansa Chambak

Commune GIS	Commune	Temporary Agreements				Supporter	Funding Source	Listed in CIP before DIW
		Project Name	Quantity	Unit	Est.Cost (K.Riels)			
Economic								
150302	Ansa Chambak	Pig raising training	1	set	3600	Promvihearthor Organization		✓
150302	Ansa Chambak	Training and demonstration on safety application of pesticide on rice crop	2	time	504	Department of Agriculture Forestry and Fisheries		□
150302	Ansa Chambak	Rice crop demonstration training	2	training	8000	Promvihearthor Organization		□
150302	Ansa Chambak	Mixed farming system training	1	training	2800	Promvihearthor Organization		✓
Social								
150302	Ansa Chambak	Literacy class	1	class	4500	Department of Education Youth and Sports		✓
150302	Ansa Chambak	Vocational training	12	Month	5000	Department of Women		✓
150302	Ansa Chambak	Reproductive health awareness education	12	Month	2480			✓
150302	Ansa Chambak	HIV/AIDS awareness training	12	Month	1800			□
150302	Ansa	Vocational skill training	1	training	1800	Department of Labor and		□

District Data Book 2009: Development Plans and Projects

Commune GIS	Commune	Temporary Agreements				Supporter	Funding Source	Listed in CIP befor DIW
		Project Name	Quantity	Unit	Est.Cost (K.Riels)			
	Chambak					Vocational Training		
150302	Ansa Chambak	HIV/AIDS carrier support	12	Month	5200			<input type="checkbox"/>
150302	Ansa Chambak	Orphan and vulnerable children assistance	12	Month	3920			<input type="checkbox"/>
150302	Ansa Chambak	HIV/AIDS self-help group formation	12	Month	1200			<input type="checkbox"/>
150302	Ansa Chambak	HIV/AIDS awareness and non-discriminating against HIV/AIDS carriers dissemination	1	training	192	Department of of Religions and Cults		<input type="checkbox"/>
NREM								
150302	Ansa Chambak	Fishery law education	2	time	2000	Promvihearthor Organization		✓
Administration and Security								
150302	Ansa Chambak	Land law dissemination	2	time	2000	Promvihearthor Organization		✓
150302	Ansa Chambak	Land component support land use planning	1	place	140	Department of Land Management, Urban Planning & Construction		<input type="checkbox"/>
Gender								
150302	Ansa Chambak	Women & Children FP strengthening	5	day	84	Department of Women		✓
150302	Ansa Chambak	Law against domestic violence dissemination	1	training	190	Department of of Religions and Cults		✓

8.2.3 Temporary Agreements for 2009 as per DIW 2008 for Commune: Boeng Kantuot

Commune GIS	Commune	Temporary Agreements				Supporter	Funding Source	Listed in CIP befor DIW
		Project Name	Quantity	Unit	Est.Cost (K.Riels)			
Economic								
150303	Boeng Kantuot	Soil improvement using EM technique	12	training	3360	Buddhism Development and Supporting Environment		<input type="checkbox"/>

District Data Book 2009: Development Plans and Projects

Commune GIS	Commune	Temporary Agreements				Supporter	Funding Source	Listed in CIP before DIW
		Project Name	Quantity	Unit	Est.Cost (K.Riels)			
150303	Boeng Kantuot	Palm sugar powder production	3	Team	8000	Buddhism Development and Supporting Environment		<input type="checkbox"/>
150303	Boeng Kantuot	Animal raising training	1	training	3200	Promvihearthor Organization		✓
Social								
150303	Boeng Kantuot	Literacy class operation	1	class	4500	Department of Education Youth and Sports		<input type="checkbox"/>
150303	Boeng Kantuot	Self-help group formation	12	Team	96000	Buddhism Development and Supporting Environment		<input type="checkbox"/>
150303	Boeng Kantuot	HIV/AIDS protection/Birth spacing/Malaria control program	12	training	2400	Buddhism Development and Supporting Environment		<input type="checkbox"/>
150303	Boeng Kantuot	Vocational training	12	Month	5000	Department of Women		<input type="checkbox"/>
150303	Boeng Kantuot	Community strengthening to combat Malaria program	12	Month	1800	Department of Women		<input type="checkbox"/>
150303	Boeng Kantuot	Household latrine construction	383	toilet	153200	Department of Rural Development		<input type="checkbox"/>
150303	Boeng Kantuot	Wells construction	8	well	73600	Department of Rural Development		<input type="checkbox"/>
150303	Boeng Kantuot	HIV/AIDS awareness and non-discriminating against HIV/AIDS carriers dissemination	1	training	192	Department of of Religions and Cults		<input type="checkbox"/>
NREM								
150303	Boeng Kantuot	Fishery law education	5	training	1500	Department of Agriculture Forestry and Fisheries		<input type="checkbox"/>
150303	Boeng Kantuot	Forestry law education	3	time	1200	Forest administration		<input type="checkbox"/>
150303	Boeng Kantuot	Firewood saving cooking stove	12	training	18000	Buddhism Development and Supporting Environment		✓
150303	Boeng Kantuot	Fishery law education	2	time	3500	Promvihearthor Organization		✓
Administration and Security								
150303	Boeng Kantuot	Land component support land use planning	1	place	14000	Department of Land Management, Urban Planning &		<input type="checkbox"/>

District Data Book 2009: Development Plans and Projects

Commune GIS	Commune	Temporary Agreements				Supporter	Funding Source	Listed in CIP before DIW
		Project Name	Quantity	Unit	Est.Cost (K.Riels)			
						Construction		
Gender								
150303	Boeng Kantuot	Law against child and woman sexual violence dissemination	2	training	95	Department of Social and Veteran Affairs and Youth Rehabilitation		<input type="checkbox"/>
150303	Boeng Kantuot	Domestic violence awareness dissemination	1	training	192	Department of of Religions and Cults		<input type="checkbox"/>
150303	Boeng Kantuot	Law against domestic violence dissemination	2	training	125	Department of Social and Veteran Affairs and Youth Rehabilitation		✓
150303	Boeng Kantuot	Law against trafficking dissemination	2	time	12000	Promvihearthor Organization		✓
150303	Boeng Kantuot	WCFPs capacity strengthening training	5	day	84	Department of Women		<input type="checkbox"/>

8.2.4 Temporary Agreements for 2009 as per DIW 2008 for Commune: Chheu Tom

Commune GIS	Commune	Temporary Agreements				Supporter	Funding Source	Listed in CIP befor DIW
		Project Name	Quantity	Unit	Est.Cost (K.Riels)			
Economic								
150304	Chheu Tom	Weir construction	1	place	8000	Environment Protection Development Organisation		<input type="checkbox"/>
150304	Chheu Tom	CBO organizing	1	training	200	Environment Protection Development Organisation		<input type="checkbox"/>
150304	Chheu Tom	Mixed farming system training	1	time	200	Environment Protection Development Organisation		✓
Social								
150304	Chheu Tom	Vocational training	12	Month	5000	Department of Women		<input type="checkbox"/>
150304	Chheu Tom	Literacy class	1	class	4500	Department of Education Youth and Sports		✓
NREM								

Commune GIS	Commune	Temporary Agreements				Supporter	Funding Source	Listed in CIP before DIW
		Project Name	Quantity	Unit	Est.Cost (K.Riels)			
150304	Chheu Tom	Eco-tourist concept dissemination	5	time	1000	Department of Tourism		<input type="checkbox"/>
150304	Chheu Tom	Committee capacity strengthening	5	time	4400	Department of Tourism		<input type="checkbox"/>
150304	Chheu Tom	Concrete floor paving	1	place	16000	Department of Tourism		<input type="checkbox"/>
150304	Chheu Tom	Food shop's steps construction	1	place	6000	Department of Tourism		<input type="checkbox"/>
150304	Chheu Tom	Fishery law education	1	time	4000	Environment Protection Development Organisation		<input type="checkbox"/>

8.2.5 Temporary Agreements for 2009 as per DIW 2008 for Commune: Kampong Luong

Commune GIS	Commune	Temporary Agreements				Supporter	Funding Source	Listed in CIP befor DIW
		Project Name	Quantity	Unit	Est.Cost (K.Riels)			
Economic								
150305	Kampong Luong	Income generation group-small business	5	Team	120	WATHNAKPHEA		<input type="checkbox"/>
150305	Kampong Luong	Cash saving and credit group formation	10	Team	800	WATHNAKPHEA		<input type="checkbox"/>
150305	Kampong Luong	Organic pesticide on vegetable demonstration	2	training	1200	Department of Agriculture Forestry and Fisheries		<input type="checkbox"/>
Social								
150305	Kampong Luong	Scholarship provision to primary and secondary school children	2	Course/year	4132	WATHNAKPHEA		<input type="checkbox"/>
150305	Kampong Luong	Informal education and skills training	3	training	4124	WATHNAKPHEA		<input type="checkbox"/>
150305	Kampong Luong	HIV/AIDS self-help group formation	12	Month	1200			<input type="checkbox"/>
150305	Kampong Luong	HIV/AIDS carrier support	12	Month	5200			<input type="checkbox"/>
150305	Kampong Luong	HIV/AIDS awareness training	12	Month	1800			<input type="checkbox"/>

District Data Book 2009: Development Plans and Projects

Commune GIS	Commune	Temporary Agreements				Supporter	Funding Source	Listed in CIP before DIW
		Project Name	Quantity	Unit	Est.Cost (K.Riels)			
150305	Kampong Luong	Reproductive health dissemination	12	Month	2480			<input type="checkbox"/>
Administration and Security								
150305	Kampong Luong	Community leaders capacity strengthening	5	training	1036	WATHNAKPHEA		<input type="checkbox"/>
Gender								
150305	Kampong Luong	Gender mainstreaming, domestic violence and children rights dissemination	5	training	480	WATHNAKPHEA		<input type="checkbox"/>
150305	Kampong Luong	Orphan and vulnerable children assistance	12	Month	3920			<input type="checkbox"/>

8.2.6 Temporary Agreements for 2009 as per DIW 2008 for Commune: Kampong Pou

Commune GIS	Commune	Temporary Agreements				Supporter	Funding Source	Listed in CIP befor DIW
		Project Name	Quantity	Unit	Est.Cost (K.Riels)			
Economic								
150306	Kampong Pou	Organic pesticide on vegetable demonstration	2	time	1200	Department of Agriculture Forestry and Fisheries		<input type="checkbox"/>
150306	Kampong Pou	Rice seed production training and demonstration	2	Course/year	880	Department of Agriculture Forestry and Fisheries		<input type="checkbox"/>
150306	Kampong Pou	Funding for multi-business creation	70	time	3000	Concern Worldwide		<input type="checkbox"/>
150306	Kampong Pou	Fire wood saving project	3	training	540	Buddhism Development and Supporting Environment		<input type="checkbox"/>
150306	Kampong Pou	Palm sugar powder production	3	training	40000	Buddhism Development and Supporting Environment		<input type="checkbox"/>
150306	Kampong Pou	Irrigation canal rehabilitation	1530	m	10000	Environment Protection Development Organisation		<input type="checkbox"/>
150306	Kampong Pou	Soil improvement using EM technique	3	training	840	Buddhism Development and Supporting Environment		<input type="checkbox"/>
Social								

District Data Book 2009: Development Plans and Projects

Commune GIS	Commune	Temporary Agreements				Supporter	Funding Source	Listed in CIP before DIW
		Project Name	Quantity	Unit	Est.Cost (K.Riels)			
150306	Kampong Pou	HIV/AIDS carrier support	12	Month	5200			<input type="checkbox"/>
150306	Kampong Pou	HIV/AIDS awareness and non-discriminating against HIV/AIDS carriers dissemination	1	training	192	Department of of Religions and Cults		<input type="checkbox"/>
150306	Kampong Pou	Literacy class operation	1	class	4500	Department of Education Youth and Sports		<input type="checkbox"/>
150306	Kampong Pou	Reproductive health dissemination	12	Month	2480			<input type="checkbox"/>
150306	Kampong Pou	Skills training support	12	Month	5000	Department of Women		<input type="checkbox"/>
150306	Kampong Pou	HIV/AIDS awareness training	12	Month	1800			<input type="checkbox"/>
150306	Kampong Pou	HIV/AIDS self-help group formation	12	Month	1200			<input type="checkbox"/>
150306	Kampong Pou	Self-help group formation	3	training	24000	Buddhism Development and Supporting Environment		<input type="checkbox"/>
150306	Kampong Pou	HIV/AIDS protection/Birth spacing/Malaria control program	3	training	600	Buddhism Development and Supporting Environment		<input type="checkbox"/>
150306	Kampong Pou	Vocational skills training (hair dressing, motor cycle repairing, radio/TV repairing)	1	training	1440	Department of Labor and Vocational Training		<input type="checkbox"/>
150306	Kampong Pou	Wells construction	96	well	883200	Department of Rural Development		<input type="checkbox"/>
NREM								
150306	Kampong Pou	Forestry law dissemination	3	village	4000	Environment Protection Development Organisation		<input type="checkbox"/>
Administration and Security								
150306	Kampong Pou	Land component support land use planning	1	place	14000	Department of Land Management, Urban Planning & Construction		<input type="checkbox"/>
150306	Kampong Pou	CBO organizing	325	family	4000	Environment Protection Development Organisation		<input type="checkbox"/>
150306	Kampong	Land law dissemination	6	time	1200	Concern Worldwide		<input type="checkbox"/>

Commune GIS	Commune	Temporary Agreements				Supporter	Funding Source	Listed in CIP before DIW
		Project Name	Quantity	Unit	Est.Cost (K.Riels)			
	Pou							
150306	Kampong Pou	Public forum organizing	100	time	4000	Concern Worldwide		<input type="checkbox"/>
Gender								
150306	Kampong Pou	Domestic violence laws dissemination	1	training	192	Department of of Religions and Cults		<input type="checkbox"/>
150306	Kampong Pou	Orphan and vulnerable children assistance	12	Month	3920			<input type="checkbox"/>

8.2.7 Temporary Agreements for 2009 as per DIW 2008 for Commune: Kbal Trach

Commune GIS	Commune	Temporary Agreements				Supporter	Funding Source	Listed in CIP befor DIW
		Project Name	Quantity	Unit	Est.Cost (K.Riels)			
Economic								
150307	Kbal Trach	Rice cultivation technique training	5	training	400			✓
150307	Kbal Trach	Irrigation canal rehabilitation	1200	m	1160			✓
150307	Kbal Trach	Animal raising training	5	training	400			✓
150307	Kbal Trach	Fish raising training	2	training	400			✓
150307	Kbal Trach	Sow pig raising	3	family	6000	Department of Women		□
150307	Kbal Trach	Organic pesticide on vegetable demonstration	2	time	1200	Department of Agriculture Forestry and Fisheries		□
150307	Kbal Trach	S.R.I eco based training and demonstration	2	time	1000	Department of Agriculture Forestry and Fisheries		□
150307	Kbal Trach	Weir repairing, 2 places	1200	m	9600			□
Social								
150307	Kbal Trach	Orphan and vulnerable children assistance	12	Month	3920			□
150307	Kbal Trach	Vocational training	12	Month	2160	Department of Labor and Vocational Training		✓
150307	Kbal Trach	Reproductive health dissemination	12	Month	2480			□
150307	Kbal Trach	HIV/AIDS awareness training	12	Month	1800			□
150307	Kbal Trach	HIV/AIDS self-help group formation	12	Month	1200			□

District Data Book 2009: Development Plans and Projects

Commune GIS	Commune	Temporary Agreements				Supporter	Funding Source	Listed in CIP befor DIW
		Project Name	Quantity	Unit	Est.Cost (K.Riels)			
150307	Kbal Trach	WCFPs capacity strengthening training	5	day	48400	Department of Women		<input type="checkbox"/>
150307	Kbal Trach	School building with 3 rooms construction	1	building	100000	Hope Association for Development		<input type="checkbox"/>
150307	Kbal Trach	Community strengthening to combat malaria	12	Month	3400	Department of Women		<input type="checkbox"/>
150307	Kbal Trach	Literacy class	1	class	4500	Department of Education Youth and Sports		✓
150307	Kbal Trach	Law against child and woman sexual violence dissemination	1	training	3000	Department of Social and Veteran Affairs and Youth Rehabilitation		<input type="checkbox"/>
150307	Kbal Trach	Vocational skill training	12	Month	20000	Department of Women		<input type="checkbox"/>
150307	Kbal Trach	HIV/AIDS carrier support	12	Month	5200			<input type="checkbox"/>
NREM								
150307	Kbal Trach	Environmental awareness and law education	4	training	1200	Department of Environment		✓
150307	Kbal Trach	Environmental education billboard installation	2	piece	1200	Department of Environment		<input type="checkbox"/>
Administration and Security								
150307	Kbal Trach	Land component support land use planning	1	time	14000	Department of Land Management, Urban Planning & Construction		<input type="checkbox"/>
Gender								
150307	Kbal Trach	Trafficking of women/children control activity strengthening	1	training	3000	Department of Social and Veteran Affairs and Youth Rehabilitation		✓
150307	Kbal Trach	Law against domestic violence dissemination	1	training	3000	Department of Social and Veteran Affairs and Youth Rehabilitation		✓

8.2.8 Temporary Agreements for 2009 as per DIW 2008 for Commune: Ou Sandan

Commune GIS	Commune	Temporary Agreements				Supporter	Funding Source	Listed in CIP before DIW
		Project Name	Quantity	Unit	Est.Cost (K.Riels)			
Economic								
150308	Ou Sandan	Soil improvement using EM technique	3	training	840	Buddhism Development and Supporting Environment		<input type="checkbox"/>
150308	Ou Sandan	Rice seed production training and demonstration	2	training	880	Department of Agriculture Forestry and Fisheries		<input type="checkbox"/>
150308	Ou Sandan	Cash saving and credit group formation	10	Team	2000	WATHNAKPHEA		<input type="checkbox"/>
150308	Ou Sandan	Income generation group-small business	10	Team	1200	WATHNAKPHEA		<input type="checkbox"/>
150308	Ou Sandan	Integrated farming systems training	1	place	4000			<input type="checkbox"/>
150308	Ou Sandan	Livestock raising technique training	2	training	560			<input type="checkbox"/>
150308	Ou Sandan	Fire wood saving project	3	training	540	Buddhism Development and Supporting Environment		<input type="checkbox"/>
150308	Ou Sandan	Fingerling supply	125	Head	180			<input type="checkbox"/>
150308	Ou Sandan	Palm sugar powder production	1	Team	2000	Buddhism Development and Supporting Environment		<input type="checkbox"/>
150308	Ou Sandan	Irrigation canal construction	1000	m	9000			<input type="checkbox"/>
150308	Ou Sandan	Training and demonstration on safety application of pesticide on rice crop	2	training	504	Department of Agriculture Forestry and Fisheries		<input type="checkbox"/>
150308	Ou Sandan	Weir repairing, 2 places	2	place	9600			<input type="checkbox"/>
150308	Ou Sandan	Agriculture technique training	3	training	2244	WATHNAKPHEA		<input type="checkbox"/>
Social								
150308	Ou Sandan	Informal education and skills training	3	training	4244	WATHNAKPHEA		<input type="checkbox"/>
150308	Ou Sandan	Scholarship provision to primary and secondary school children	2	Course/year	4132	WATHNAKPHEA		<input type="checkbox"/>
150308	Ou Sandan	Literacy class operation	2	class	9000	Department of Education Youth and Sports		<input type="checkbox"/>
150308	Ou Sandan	Self-help group formation	3	Team	24000	Buddhism Development and Supporting Environment		<input type="checkbox"/>
150308	Ou Sandan	HIV/AIDS protection/Birth spacing/Malaria control program	3	training	600	Buddhism Development and Supporting Environment		<input type="checkbox"/>
150308	Ou Sandan	Reproductive health dissemination	12	Month	2480			<input type="checkbox"/>
150308	Ou Sandan	HIV/AIDS awareness training	12	Month	1800			<input type="checkbox"/>

District Data Book 2009: Development Plans and Projects

Commune GIS	Commune	Temporary Agreements				Supporter	Funding Source	Listed in CIP before DIW
		Project Name	Quantity	Unit	Est.Cost (K.Riels)			
150308	Ou Sandan	HIV/AIDS carrier support	12	Month	5200			<input type="checkbox"/>
150308	Ou Sandan	HIV/AIDS self-help group formation	1	Team	1200			<input type="checkbox"/>
150308	Ou Sandan	Vocational training	12	Month	5000	Department of Women		<input type="checkbox"/>
Administration and Security								
150308	Ou Sandan	Community leaders capacity strengthening	5	training	1036	WATHNAKPHEA		<input type="checkbox"/>
Gender								
150308	Ou Sandan	Gender mainstreaming, domestic violence and children rights dissemination	5	training	480	WATHNAKPHEA		<input type="checkbox"/>
150308	Ou Sandan	Orphan and vulnerable children assistance	1	Team	392			<input type="checkbox"/>
150308	Ou Sandan	Mat-making craft training	4	Team	8000			<input type="checkbox"/>

8.2.9 Temporary Agreements for 2009 as per DIW 2008 for Commune: Sna Ansa

Commune GIS	Commune	Temporary Agreements				Supporter	Funding Source	Listed in CIP before DIW
		Project Name	Quantity	Unit	Est.Cost (K.Riels)			
Economic								
150309	Sna Ansa	Water pump	1	set	2000	Alliance Association fo Rural Restoration		<input type="checkbox"/>
150309	Sna Ansa	Chemical and pesticide application training	2	training	504	Department of Agriculture Forestry and Fisheries		✓
150309	Sna Ansa	Rice field demonstration	2	training	880	Department of Agriculture Forestry and Fisheries		✓
150309	Sna Ansa	Rice bank establish	6	place	28000	Alliance Association fo Rural Restoration		✓
150309	Sna Ansa	Income generation group-small business	10	Team	2500	WATHNAKPHEA		<input type="checkbox"/>
150309	Sna Ansa	Funding support to saving group	14	Team	2400	Alliance Association fo Rural Restoration		<input type="checkbox"/>
150309	Sna Ansa	Trading group formation	1	Team	8000	Alliance Association fo Rural Restoration		<input type="checkbox"/>
150309	Sna Ansa	Cash saving and credit group formation	10	Team	2000	WATHNAKPHEA		<input type="checkbox"/>
Social								
150309	Sna Ansa	Reproductive health dissemination	12	Month	2420			<input type="checkbox"/>
150309	Sna Ansa	HIV/AIDS awareness training	12	Month	1800			<input type="checkbox"/>
150309	Sna Ansa	Ring wells construction	52	well	478400	Department of Rural Development		✓
150309	Sna Ansa	HIV/AIDS carrier support	12	Month	5200			<input type="checkbox"/>
150309	Sna Ansa	Vocational training	1	training	11200	Department of Education Youth and Sports		✓
150309	Sna Ansa	Household latrine construction	752	toilet	300000	Department of Rural Development		<input type="checkbox"/>
150309	Sna Ansa	Latrine construction	752	toilet	300800	Department of Rural Development		✓
150309	Sna Ansa	Orphan and vulnerable children assistance	12	Month	3920			<input type="checkbox"/>
150309	Sna Ansa	Vocational training	1	training	1440	Department of Labor and Vocational Training		✓

District Data Book 2009: Development Plans and Projects

Commune GIS	Commune	Temporary Agreements				Supporter	Funding Source	Listed in CIP befor DIW
		Project Name	Quantity	Unit	Est.Cost (K.Riels)			
150309	Sna Ansa	Self-help group and HIV/AIDS group formation	12	Month	1200			<input type="checkbox"/>
150309	Sna Ansa	Community strengthening to combat malaria	12	Month	3400	Department of Women		<input type="checkbox"/>
150309	Sna Ansa	Ring wells construction	7	well	8000	Alliance Association fo Rural Restoration		✓
150309	Sna Ansa	HIV/AIDS awareness education	12	training	1800			✓
NREM								
150309	Sna Ansa	Environmental awareness and law education	4	time	1200	Department of Environment		✓
Gender								
150309	Sna Ansa	Women vocational training	12	Month	5000	Department of Women		✓
150309	Sna Ansa	Women & Children FP strengthening	5	day	84	Department of Women		✓
150309	Sna Ansa	Law against trafficking dissemination	2	time	490	Department of Social and Veteran Affairs and Youth Rehabilitation		✓
150309	Sna Ansa	Woman and children's rights dissemination	2	time	490	Department of Social and Veteran Affairs and Youth Rehabilitation		✓

8.2.10 Temporary Agreements for 2009 as per DIW 2008 for Commune: Svay Sa

Commune GIS	Commune	Temporary Agreements				Supporter	Funding Source	Listed in CIP befor DIW
		Project Name	Quantity	Unit	Est.Cost (K.Riels)			
Economic								
150310	Svay Sa	Vegetable seeds request	200	family	8000	Promvihearthor Organization		✓
150310	Svay Sa	Rice field demonstration	3	training	6000	Promvihearthor Organization		✓
150310	Svay Sa	Irrigation canal rehabilitation	4	km	32000	Promvihearthor Organization		✓
150310	Svay Sa	Culvert repair	1	place	2400	Promvihearthor Organization		✓
Social								
150310	Svay Sa	Skills training support	12	Month	5000	Department of Women		<input type="checkbox"/>
150310	Svay Sa	Literacy class operation	1	class	4500	Department of Education Youth		<input type="checkbox"/>

Commune GIS	Commune	Temporary Agreements				Supporter	Funding Source	Listed in CIP before DIW
		Project Name	Quantity	Unit	Est.Cost (K.Riels)			
						and Sports		
150310	Svay Sa	HIV/AIDS infected person assistance	4	family	9660	Promvihearthor Organization		✓
NREM								
150310	Svay Sa	Education on importance of the forests	3	time	24000	Promvihearthor Organization		✓
Administration and Security								
150310	Svay Sa	CC capacity strengthening	1	time	1400	Promvihearthor Organization		✓
Gender								
150310	Svay Sa	Law against trafficking dissemination	2	time	1360	Promvihearthor Organization		✓

8.2.11 Temporary Agreements for 2009 as per DIW 2008 for Commune: Tnaot Chum

Commune GIS	Commune	Temporary Agreements				Supporter	Funding Source	Listed in CIP before DIW
		Project Name	Quantity	Unit	Est.Cost (K.Riels)			
Economic								
150311	Tnaot Chum	Animal raising training	10	family	3920	Concern Worldwide		✓
150311	Tnaot Chum	Mixed farming system training	12	family	4000	Concern Worldwide		✓
150311	Tnaot Chum	Fish fingerling request	28	family	5800	Department of Agriculture Forestry and Fisheries		✓
150311	Tnaot Chum	Fish fingerling request	328	fingerling	1940	Concern Worldwide		✓
150311	Tnaot Chum	Palm sugar powder production	3	Team	8000	Buddhism Development and Supporting Environment		☐
150311	Tnaot Chum	Development of natural tourism area	3	training	432	Department of Tourism		✓
150311	Tnaot Chum	Cash credit	3	training	540	Buddhism Development and Supporting Environment		✓
150311	Tnaot Chum	Soil improvement using EM technique	3	training	840	Buddhism Development and Supporting Environment		☐
Social								
150311	Tnaot Chum	Mixed wells construction	83	well	763600	Department of Rural Development		✓
150311	Tnaot Chum	Latrine construction	1213	toilet	485200	Department of Rural Development		✓
150311	Tnaot Chum	Self-help group formation	3	Team	24000	Buddhism Development and		☐

District Data Book 2009: Development Plans and Projects

Commune GIS	Commune	Temporary Agreements				Supporter	Funding Source	Listed in CIP before DIW
		Project Name	Quantity	Unit	Est.Cost (K.Riels)			
						Supporting Environment		
150311	Tnaot Chum	HIV/AIDS protection/Birth spacing/Malaria control program	3	training	600	Buddhism Development and Supporting Environment		<input type="checkbox"/>
150311	Tnaot Chum	Pump wells repair	2	well	580	Concern Worldwide		✓
150311	Tnaot Chum	Bicycle/motorcycle/radio repairing skill training	1	Tree	108	Department of Labor and Vocational Training		✓
150311	Tnaot Chum	Vocational training	12	Month	5000	Department of Women		<input type="checkbox"/>
NREM								
150311	Tnaot Chum	Fishery law education	1	training	2840	Department of Agriculture Forestry and Fisheries		✓
150311	Tnaot Chum	Forestry law education	8	training	3400	Concern Worldwide		✓
150311	Tnaot Chum	Strengthening fishery community	2	training	900	Concern Worldwide		✓
Administration and Security								
150311	Tnaot Chum	Land law dissemination	1	training	2120	Centre d'Etude et de Development Agricole Cambodgien		✓
150311	Tnaot Chum	Land registration dissemination/enforcement	1	time	14000	Department of Land Management, Urban Planning & Construction		✓
Gender								
150311	Tnaot Chum	Trafficking of women/children control activity strengthening	1	training	3200	Concern Worldwide		✓
150311	Tnaot Chum	Women and men roles/rights dissemination	1	training	2440	Concern Worldwide		✓

Source: CDPD, District Level Detail TA resulting from DIW

8.3 Outputs, estimated and actual costs of C/S Fund Projects between 2005 and 2008, by Commune

Commune	Project Type	Budget Year	Output		Quantity	Unit	Unit Cost MR	
			Description	Type			Estimate	Actual
Anlong Tnaot	Rural Transport	2005	Laterite road	New	1.383	Km	19.64	19.60
Anlong Tnaot	Rural Transport	2006	Earth road	Repair	1.7	Km	37.78	37.77
Anlong Tnaot	Rural Transport	2007	Earth road	New	0.9	Km	29.41	23.85
Anlong Tnaot	Rural Transport	2007	Double pipe culvert	New	1	Place	2.43	2.35
Anlong Tnaot	Rural Transport	2008	Earth road	New	1.027	Km	23.70	19.82
Anlong Tnaot	Rural Transport	2008	Single pipe culvert	New	1	Place	2.18	6.50
Anlong Tnaot	Rural Transport	2008	Double pipe culvert	New	2	Place	7.17	6.50
Anlong Tnaot	Irrigation	2008	Single pipe Culvert with gate	New	1	Place	3.98	3.98
Ansa Chambak	Rural Transport	2005	Laterite road	New	2.8	Km	39.85	38.98
Ansa Chambak	Rural Transport	2006	Single pipe culvert	New	1	Place	1.50	33.59
Ansa Chambak	Rural Transport	2006	Laterite road	New	1.877	Km	32.09	33.59
Ansa Chambak	Rural Transport	2007	Laterite road	Upgrade	1.67	Km	31.29	30.04
Ansa Chambak	Rural Transport	2008	Single pipe culvert	New	1	Place	2.18	24.89
Ansa Chambak	Rural Transport	2008	Laterite road	Upgrade	1.55	Km	22.80	24.89
Boeng Kantuot	Irrigation	2005	Single pipe Culvert with gate	New	1	Place	12.31	29.50
Boeng Kantuot	Irrigation	2005	Single pipe Culvert with gate	New	2	Place	18.69	29.50
Boeng Kantuot	Irrigation	2006	Single pipe Culvert with gate	New	2	Place	18.61	18.38
Boeng Kantuot	Irrigation	2007	Single cell box culvert with gate	New	2	Place	26.46	20.60
Chheu Tom	Rural Transport	2005	Double pipe culvert	New	1	Place	4.89	2.60
Chheu Tom	Rural Transport	2006	Earth road	Repair	2.452	Km	60.59	59.33
Chheu Tom	Rural Transport	2007	Earth road	New	1.405	Km	40.07	40.04
Chheu Tom	Rural Transport	2008	Earth road	New	0.99	Km	31.04	30.20
Kampong Luong	Education	2005	Library	New	1	Building	50.02	49.00
Kampong Pou	Rural Transport	2005	Laterite road	New	1.54	Km	21.54	24.37
Kampong Pou	Rural Transport	2005	Double pipe culvert	New	1	Place	2.90	24.37
Kampong Pou	Rural Transport	2006	Laterite road	Upgrade	1.817	Km	26.67	28.16
Kampong Pou	Rural Transport	2007	Double pipe culvert	New	1	Place	4.81	4.70
Kampong Pou	Rural Transport	2008	Single pipe culvert	New	1	Place	3.42	32.00
Kampong Pou	Rural Transport	2008	Single cell box culvert	New	1	Place	12.24	32.00
Kampong Pou	Rural Transport	2008	Triple cell box culvert	New	1	Place	24.06	32.00
Kbal Trach	Rural Transport	2005	Single pipe culvert	New	4	Place	7.14	6.93
Kbal Trach	Education	2006	Brick school with tile roof	New	2	School room	38.45	38.41
Kbal Trach	Education	2007	Brick school with tile roof	New	2	School room	44.50	43.16

Commune	Project Type	Budget Year	Output		Quantity	Unit	Unit Cost MR	
			Description	Type			Estimate	Actual
Kbal Trach	Rural Transport	2008	Earth road	Repair	0.787	Km	18.00	18.00
Ou Sandan	Irrigation	2005	Single pipe Culvert with gate	New	4	Place	33.28	32.44
Ou Sandan	Rural Transport	2006	Single pipe culvert	New	1	Place	1.21	14.92
Ou Sandan	Rural Transport	2006	Wood bridge, 5 tonne standard, concrete abutments	New	1	Place	13.87	14.92
Ou Sandan	Rural Transport	2006	Single pipe culvert	New	3	Place	5.35	5.00
Ou Sandan	Rural Transport	2007	Single pipe culvert	New	1	Place	1.39	27.49
Ou Sandan	Rural Transport	2007	Laterite road	Upgrade	1.711	Km	27.01	27.49
Sna Ansa	Rural Transport	2005	Laterite road	New	1.874	Km	21.55	21.50
Sna Ansa	Rural Transport	2006	Laterite road	Upgrade	0.985	Km	11.57	14.75
Sna Ansa	Rural Transport	2006	Single pipe culvert	New	1	Place	1.38	14.75
Sna Ansa	Rural Transport	2007	Single pipe culvert	New	1	Place	2.02	41.03
Sna Ansa	Rural Transport	2007	Double pipe culvert	New	1	Place	2.73	41.03
Sna Ansa	Rural Transport	2007	Laterite road	Upgrade	2.725	Km	36.30	41.03
Svay Sa	Rural Transport	2005	Wood bridge, 5 tonne standard, concrete abutments	New	1	Place	27.17	25.80
Svay Sa	Rural Transport	2006	Wood bridge (general)	New	1	Place	27.70	27.60
Svay Sa	Rural Transport	2007	Wood bridge, 5 tonne standard, concrete abutments	Upgrade	1	Place	31.86	27.00
Svay Sa	Rural Transport	2008	Wood bridge, 5 tonne standard, concrete abutments	New	1	Place	61.01	59.40
Tnaot Chum	Rural Transport	2005	Laterite road	New	2.9	Km	29.05	28.40
Tnaot Chum	Rural Transport	2006	Laterite road	New	3.9	Km	27.05	31.59
Tnaot Chum	Rural Transport	2007	Laterite road	Upgrade	3.11	Km	40.75	40.54
Tnaot Chum	Rural Transport	2008	Laterite road	Upgrade	4.93	Km	69.44	55.69

Source: PID

8.4 Total Expenditure on C/S Fund Projects by sector and commune between 2005 and 2008

Sector	Total Cost in Million Riels										
	Anlong Tnaot	Ansa Chambak	Boeng Kantuot	Chheu Tom	Kampong Luong	Kampong Pou	Kbal Trach	Ou Sandan	Sna Ansa	Svay Sa	Tnaot Chum
Education					49.00		81.57				
Irrigation	3.98		68.48					32.44			
Rural Transport	109.89	127.49		132.17		89.23	24.93	47.41	77.28	112.80	115.69

Source: PID

8.5 Actual 2009 C/S Fund projects by Commune

Commune	Project Type	Project Output		Quantity	Unit	Fund Source (Riels)		
		Description	Type			Total	C/S	Local Contribution
Boeng Kantuot	Rural Transport	Concrete bridge 10.0m span, 3.0m abutment height	New	1	Place	74,504,730	74,304,730	200,000
Chheu Tom	Rural Transport	Earth road	Repair	1.543	km	51,309,600	51,309,600	0
Sna Ansa	Rural Transport	Earth road	Repair	0.9	km	31,776,000	31,776,000	0
Sna Ansa	Rural Transport	Triple cell box culvert 3.0m x 2.0m	New	1	Place	20,773,505	20,773,505	0
Tnaot Chum	Rural Transport	Laterite road	Repair	2	km	47,625,723	47,325,723	300,000
Tnaot Chum	Rural Transport	Laterite road	Repair	0.9	km	47,625,723	47,325,723	300,000

Source: PID

9 District level Projects from 2006 to 2009

District Initiative Projects (DIPs) are funded by Danida, DFID and PSDD (UNDP, DFID and SIDA).

Funding for 2006-2008

Between 2006 and 2008 there were 14 provinces funded by PSDD and 10 by Danida and DFID. The list of provinces and who funded these is below

Danida and DFID funded DIPs:

Kampong Cham	Kampong Speu	Koh Kong	Kratie	Monduliri
Pursat	Ratanakiri	Siem Reap	Sihanoukville	Kep

PSDD funded DIPs:

Banteay Meanchey	Battambang	Kampong Chhnang	Kandal	Phnom Penh
Prey Veng	Svay Rieng	Takeo	Kampong Thom	Preah Vihear
Stung Treng	Kampot	Oddar Meanchey	Pailin	

Funding for 2009

In 2009 there was a change to the number of provinces funded by the two streams. Danida and DFID were still funding the same 10 provinces they had been funding the previous three years, but two more provinces were added *Kampong Thom and Kampot*. Now PSDD funds 12 provinces and Danida and DFID fund 12.

9.1 District Initiative Infrastructure Projects from 2006 to 2009

9.1.1 District Initiative Infrastructure Projects for 2006 to 2008

Date	Project Name	Implementing Agencies	Budget (US\$)	Project Output & Capacity	Number of Beneficiaries
2007	Repair water way 130 m	Inter-commune	2,619.00		
2007	Build water deflectors 2 places	Inter-commune	7,258.00		
2007	Repair canal 5000m with 2 culverts	Inter-commune	10,000.00		
2008	Canal rehabilitation of Chheu Tom-Svay Sar	Inter-commune	13,300.00	1125m	2 communes, 140 families
2008	Canal rehabilitation of Osandann	Inter-commune	7,830.00	3000m	2 communes, 2000 families
2006	Spill way	Inter-communes	12,600.00		

9.1.2 District Initiative Infrastructure Projects in 2009

No District Initiative Infrastructure Projects have been implemented in this district for 2009

9.2 District Initiative Service Projects from 2006 to 2009

9.2.1 District Initiative Service Projects for 2006 to 2008

Date	Project Names	Implementing agencies	Budget (US\$)	Project Output & Capacity	Number of Beneficiaries
2007	Plant flooded forest in 2 heactares	District Environment	1,394.40		
2007	Dissemination on fishery law 5 training	Fishery Admin	445.00		
2007	Support 5 forestry communities	Forest Amin	592.00		
2007	Support 3 fishery communities	Fishery Admin	336.50		
2007	Dissemination on gender in NRM	District WA	218.00		
2007	Conduct district profile analysis	District Planning	519.00		
2007	Organize district integration workshop	District Planning	155.00		
2007	Conduct farmer field school	District Agri	1,379.00		
2007	Support chicken raising communities (5)	District Agri	1,523.00		
2008	Strengthen 11 community forestries	Sangkat Forestry Admin	1,806.50	48 sessions	253 villagers
2008	Support palm sugar production groups	Oriental impire	1,692.00	3 groups (3 courses)	36 farmers
2008	Support basket making communities	District WA	4,030.00	2 groups (2 courses)	80 villagers
2006	Literacy class	District Education	2,109.05		
2006	Illegal fishing and inundated forest controls	District fishery	3,298.62		
2006	Reforestation of inundated forest, environment day and gender training	District environment	5,865.60		

9.2.2 District Initiative Service Projects in 2009

Project Name	Sector	Implementing Agency	Budget	Project outputs/ capacities	No. of Beneficiaries		Progress	Remarks on Issues of Progress
					Total	Female		
Improve Community Forestry and build fire road	NRM	Forestry Admin	\$3,904.00	8 communities	1,900	1,050	50%	
Train and establish compost making group	AGR	Agriculture Office	\$4,490.00	10 groups	300	125	0%	In the process of PMC formulation

9.3 Inter Commune Council Projects in 2008 and 2009

9.3.1 ICC Projects in 2008

No ICC projects in this district at this time

9.3.2 ICC Projects in 2009

No ICC projects in this district at this time

Source: ICC project, Ministry of Interior (DoLA), -UNDP project for Local Governance – DDLG

9.4 Other Projects in 2008 and 2009

9.4.1 RPRP

There are no RPRP projects being implemented in this district or province at this time. The RPRP is only being implemented in Svay Rieng and Prey Veng

9.4.1.1 RPRP Projects from 2006 to 2008

No RPRP projects in this district at this time

9.4.1.2 RPRP Projects in 2009

No RPRP projects in this district at this time

9.4.2 Seth Korma

9.4.2.1 Seth Koma 2007

There are no Seth Korma projects being implemented in this district or province at this time.

Source: UNICEF

9.4.2.2 Seth Koma 2008

There are no Seth Korma projects being implemented in this district or province at this time.

Source: UNICEF

9.4.2.3 Seth Koma 2009

There are no Seth Korma projects being implemented in this district or province at this time.

Source: UNICEF

SECTION D: SERVICES AND ORGANIZATIONS

10 Infrastructure

10.1 Length of and Expenditure on Roads in 2008, by District

Roads	PUR	Bakan	Kandieng	Krakor	Phnom Kravanh	Pursat	Veal Veng
Length of paved road in the district in Km	868	181	96	122	117	160	192
Length of unpaved roads in the district in Km	1,396	450	172	243	217	112	203
Amount spent on construction of roads in 2008 (\$)	n/a	n/a	n/a	n/a	n/a	n/a	n/a
Amount spent on repair and rehabilitation of roads in 2008 (\$)	164,165	84,800	1,225	n/a	n/a	n/a	n/a

Note 1: Please note that these data are not necessarily complete or correct. The data are derived from government agencies at provincial and district level which used different recording systems, did not always have complete data or were, sometimes, less than willing to share their data.

Note 2: Please be aware that these data are incomplete due to the fact that the amounts for the construction, repair and rehabilitation recorded reflect only funds provided by the government, not the contributions by any other parties.

10.2 Scale of and Expenditure on Irrigation in 2008, by District

Irrigation	PUR	Bakan	Kandieng	Krakor	Phnom Kravanh	Pursat	Veal Veng
Number of irrigation schemes operating in 2008	54	15	13	13	3	6	4
Total nr of hectares under irrigation in dry season 2008	3,118	1,468	144	141	125	1,240	n/a
Total funds spent in 2008 on construction of irrigation systems (\$)	n/a	n/a	n/a	n/a	n/a	n/a	n/a
Total funds spent in 2008 on rehabilitation/repair of irrigation systems (\$)	n/a	n/a	n/a	n/a	n/a	n/a	n/a
Total funds spent in 2008 on operation and maintenance (\$)	n/a	n/a	n/a	n/a	n/a	n/a	n/a

Note 1: Please note that these data are not necessarily complete or correct. The data are derived from government agencies at provincial and district level which used different recording systems, did not always have complete data or were, sometimes, less than willing to share their data.

Note 2: Please be aware that the data above are incomplete as these only reflect funds provided by the government, not the contributions by farmers or other parties.

10.3 Power Supply in 2008, by District

Electricity	PUR	Bakan	Kandieng	Krakor	Phnom Kravanh	Pursat	Veal Veng
Total number of electricity connections to households	7,788	580	89	475	370	6,274	n/a
Total number of electricity connections to agencies, companies, organizations	n/a	n/a	n/a	n/a	n/a	n/a	n/a
Total volume in KWh of electricity consumed last in 2008	3,969,550	217,860	21,840	197,309	150,461	3,382,080	n/a
Total amount collected from users for consumed electricity (\$)	n/a	n/a	n/a	n/a	n/a	n/a	n/a
Per capita electricity consumption in 2008 in Kwh	48	63	41	69	68	90	n/a

Note 1: Please note that these data are not necessarily complete or correct. The data are derived from government agencies at provincial and district level which used different recording systems, did not always have complete data or were, sometimes, less than willing to share their data.

Note 2: These data only record electricity provided by electricity companies and does not include homes powered by generators or batteries (for this information see Section B: General Profile, Part 1: General Information; table 1.3.1 and chart 1.3.4).

Note 3: In most provinces electricity is only provided through town-based networks

Note 4: Per capita consumption is calculated by dividing the total volume of electricity produced in 2008 by the number of people living in each district as per the 2008 census (for the provincial data it is calculated against the number of people living in the province)

11 Health Facilities

Please note that the Operational District (health) boundaries are different to the administrative district boundaries. Therefore the data provided here shows the facilities, staff, NGOs etc in each Operational District within the province NOT the administrative district.

Acronyms

Com Cov	Commune Covered	MW2	Secondary Midwives
CPA	Complementary Package of Activities	NU1	Primary Nurse
Dr	Doctor	NU2	Secondary Nurse
FDH	Former District Hospital	OD	Operational District
HC	Health Center	Others	Other Staff
HC (NB)	Health Center no building	PHD	Provincial Health Department
HP	Health Post	Pop 04-05	Population Covered 2004 or 2005
MA	Medical Assistant	RH	Referral Hospital
MPA	Minimum Package of Activities	Vil Cov	Village Covered
MW1	Primary Midwives	VIL-HC	Distance from Village to Health Center

11.1 Health Facilities in the Province, by Operational District

Pursat	OD	RH	HC	HP
Bakan	1	1	10	
Sampov Meas	1		21	4
Total	2	1	31	4

11.2 Health Facilities and Staff in the province, by Operational District

This table shows health facilities, staff and coverage of health facilities in each operational district.

No	Facility Name	Type	Class	Dr	Ma	Nu2	Nu1	Mw2	Mw1	Others	Com Cov	Vil Cov	Pop. 04-05
Bakan													
1	Boeng Bat Kandaol	HC	MPA	0	0	2	0	2	0	3	1	13	10,495
2	Boeng Khnar	HC	MPA	0	0	2	0	1	0	3	1	13	12,634
3	Khmar Totueng	HC	MPA	0	0	3	1	1	1	2	1	12	9,257
4	Me Tuek	HC	MPA	0	0	2	1	0	2	7	1	15	12,978
5	Ou Ta Paong	HC	MPA	0	0	3	2	2	0	1	1	18	16,143
6	Rumlich	HC	MPA	0	0	1	1	0	1	4	1	13	8,679
7	Snam Preah	HC	MPA	0	0	3	2	4	0	0	1	20	16,510
8	Svay Daun Keo	HC	MPA	0	0	2	1	2	0	3	1	9	6,677
9	Ta Lou	HC	MPA	0	0	0	1	3	0	3	1	19	13,341

District Data Book 2009: Services and Organizations

No	Facility Name	Type	Class	Dr	Ma	Nu2	Nu1	Mw2	Mw1	Others	Com Cov	Vil Cov	Pop. 04-05
Total:				0	0	18	9	15	4	26	9	132	106,714
Sampov Meas													
1	Trapeang Chong	HC	MPA	0	0	3	0	2	0	5	1	20	19,400
2	Anlong Reab	HP	Nil	0	0	0	0	0	0	2	1	5	1,564
3	Ansa Chambak	HC	MPA	0	0	2	2	2	0	0	2	8	7,115
4	Boeng Kantuot	HC	MPA	0	0	5	2	1	1	1	4	27	16,795
5	Chheu Tom	HC	MPA	0	0	4	4	2	1	2	2	16	17,844
6	Chhouk Meas	HC	MPA	0	0	4	1	1	0	1	1	13	8,452
7	Kampong Luong	HC	MPA	0	0	5	0	0	1	0	1	5	9,797
8	Kandieng	HC	MPA	0	2	4	1	1	2	3	2	25	10,512
9	Koh Chum	HC	MPA	0	0	3	0	1	1	0	3	17	13,751
10	Krakor	FDH	MPA	0	3	12	4	2	1	4	3	32	19,901
11	Krapeu Pir	HP	NIL	0	0	0	0	0	0	1	1	3	1,052
12	Kravanh	FDH	MPA	2	0	6	6	5	5	7	3	16	18,050
13	Ou Saom	HP	NIL	0	0	0	0	0	0	2	1	4	796
14	Peal Nheak	HC	MPA	0	0	3	1	4	1	1	2	11	18,589
15	Pramaoy	HC	MPA	0	0	5	5	0	1	7	1	5	2,134
16	Preaek Tnaot	HC	MPA	0	0	3	0	2	0	1	2	16	13,233
17	Prey Nhi	HC	MPA	0	0	2	2	2	0	1	3	21	13,194
18	Prongil	HC	MPA	0	0	3	2	1	2	0	1	7	8,554
19	Reang Til	HC	MPA	0	0	2	1	0	1	4	1	5	4,436
20	Samraong	HC	MPA	0	0	3	1	1	2	0	2	14	11,744
21	Srae Sdok	HC	MPA	0	0	3	1	2	2	1	1	17	9,412
22	Sya	HC	MPA	0	0	5	1	1	3	1	2	23	15,441
23	Ta Sah	HC	MPA	0	0	5	1	1	1	1	2	16	19,779
24	Thma Da	HP	NIL	0	0	0	0	0	0	1	1	3	572
25	Voat Luong	HC	MPA	0	0	3	1	1	1	1	1	10	9,619
Total:				2	5	85	36	32	26	47	44	339	271,736
Total All				2	5	103	45	47	30	73	53	471	378,450

Source: MEDiCAM – Infrastructure - (http://www.medicam-cambodia.org/hsi/health_system/srch/index.asp?cboLcn=6&cmdSearch=Search&cboCHName=&cboType=)

11.3 Deliveries in 2007 in the Province, by Operational District

OD	Deliveries	Deliveries at home		Deliveries	Total deliveries	Total deliveries
	at HC	By Health Staff	ByTBAs	at RH	by Health Staff	by health staff and TBAs
Bakan	594	701	1292	142	1437	2729
Sampov Meas	935	2021	3135	502	3458	6593
<i>Sub-total</i>	<i>1529</i>	<i>2722</i>	<i>4427</i>	<i>644</i>	<i>4895</i>	<i>9322</i>

Source: MoH, Annual Statistics 2007

12 Education³

12.1 Schools, Classes, Students, Staff, for all levels, for 2007/2008 by District

District	Number of Schools	Disadv. Schools	Number of Classes	Classes in Pagoda	Enrollment		Repeaters		Teaching Staff		Non-Teaching Staff		Total Staff	
					Total	Girl	Total	Girl	Total	Female	Total	Female	Total	Female
Bakan	106	3	816	0	32,290	15,391	2,405	1,095	714	182	168	22	882	204
Kandieng	54	0	331	0	11,051	5,492	1,234	643	364	122	69	21	433	143
Krakor	73	1	499	0	19,291	9,224	1,474	625	479	208	121	26	600	234
Phnom Kravanh	53	2	382	2	14,770	6,898	1,177	491	336	127	83	16	419	143
Sampeuv Meas	57	0	491	0	18,192	8,570	970	374	623	285	140	55	763	340
Veal Veng	19	0	104	0	2,331	1,113	297	149	65	5	3	1	68	6
Whole Province	362	6	2,623	2	97,925	46,688	7,557	3,377	2,581	929	584	141	3,165	1,070
- Urban Area	57	0	491	0	18,192	8,570	970	374	623	285	140	55	763	340
- Rural Area	286	6	2,028	2	77,402	37,005	6,290	2,854	1,893	639	441	85	2,334	724
- Remote Area	19	0	104	0	2,331	1,113	297	149	65	5	3	1	68	6

12.2 Characteristics of Schools and School Principals for 2007/2008 by Commune

Commune	Number of Schools				2 - Shift	Floating	Schools	Attached	Schools Without			Characteristics of School Principals (Incharge)			
	Pre-Sch	Primary	College	Lycee	Schools	Schools	in Pagoda	Pre-Sch	Water Sup.	Latrine		Avg. Age	Avg. Service	U.Sec+ Ed.	Female
Anlong Tnaot	4	7	0	0	6	0	0	3	5	1		42.6	18.7	4	4
Ansa Chambak	2	3	2	0	4	1	0	2	3	2		41.2	19.7	2	1
Boeng Kantuot	1	3	0	1	2	0	0	1	0	0		53.5	26.2	0	0
Chheu Tom	1	4	1	0	5	0	0	1	1	2		38.6	17.3	5	1
Kampong Luong	1	1	0	0	1	1	0	1	1	1		56.0	36.0	0	0
Kampong Pou	1	5	1	0	5	1	0	1	3	2		32.6	19.1	3	0
Kbal Trach	2	4	1	1	5	0	0	2	2	1		44.2	22.8	1	3
Ou Sandan	1	3	1	0	3	0	0	1	3	1		41.9	20.2	3	0
Sna Ansa	3	5	1	0	6	1	0	3	2	2		47.9	21.6	1	2
Svay Sa	0	3	0	0	3	0	0	0	1	1		36.9	16.7	0	1
Tnaot Chum	1	8	1	0	8	0	0	1	5	3		43.3	20.6	1	2

³ All the data for section 12 comes from the Ministry of Education, Youth and Sport (MoEYS)

12.3 Enrolment by Level of Education, 2006/2007 by Commune

Commune	School	Pre school		Primary School		Lower Secondary School		Upper Secondary School		Enrolment	
		Total	Female	Total	Female	Total	Female	Total	Female	Total	Female
Anlong Tnaot	11	176	89	1742	837	0	0	0	0	1918	926
Ansa Chambak	5	30	21	1177	550	186	95	0	0	1393	666
Boeng Kantuot	5	32	17	975	468	889	443	156	73	2052	1001
Chheu Tom	6	25	13	2472	1240	533	242	0	0	3030	1495
Kampong Luong	1	0	0	558	266	0	0	0	0	558	266
Kampong Pou	7	25	10	1272	628	120	65	0	0	1417	703
Kbal Trach	8	61	32	1470	692	1124	556	877	305	3532	1585
Ou Sandan	3	0	0	1012	465	0	0	0	0	1012	465
Sna Ansa	9	101	46	1138	526	381	165	0	0	1620	737
Svay Sa	3	0	0	838	409	0	0	0	0	838	409
Tnaot Chum	10	23	10	2240	1105	141	78	0	0	2404	1193

12.4 Enrolment by Level of Education, 2007/2008 by Commune

Commune	School	Pre school		Primary School		Lower Secondary School		Upper Secondary School		Enrolment	
		Total	Female	Total	Female	Total	Female	Total	Female	Total	Female
Anlong Tnaot	11	181	98	1560	722	0	0	0	0	1741	820
Ansa Chambak	7	62	34	1093	518	306	155	0	0	1461	707
Boeng Kantuot	5	28	12	852	415	698	345	309	130	1887	902
Chheu Tom	6	30	18	2325	1150	516	256	0	0	2871	1424
Kampong Luong	2	19	14	534	239	0	0	0	0	553	253
Kampong Pou	7	26	12	1281	605	193	96	0	0	1500	713
Kbal Trach	8	54	24	1382	648	1082	537	1028	412	3546	1621
Ou Sandan	5	22	9	965	442	126	61	0	0	1113	512
Sna Ansa	9	101	43	1043	501	346	161	0	0	1490	705
Svay Sa	3	0	0	725	379	0	0	0	0	725	379
Tnaot Chum	10	24	10	2138	1021	242	157	0	0	2404	1188

12.5 Aspects of Enrolment for 2007/2008 by Commune

Commune	% Repeaters (Total)			% Over-age Enrollment (Total)			% Repeaters (Girl)			% Over-age Enrollment (Girl)		
	Primary	L.Sec.	U.Sec.	Primary	L.Sec.	U.Sec.	Primary	L.Sec.	U.Sec.	Primary	L.Sec.	U.Sec.
Anlong Tnaot	8.0	0.0	0.0	23.7	0.0	0.0	5.7	0.0	0.0	20.9	0.0	0.0
Ansa Chambak	14.5	1.3	0.0	26.4	52.6	0.0	14.7	0.0	0.0	25.3	49.7	0.0
Boeng Kantuot	8.2	1.0	0.0	21.6	43.6	43.4	7.0	0.9	0.0	21.2	43.2	40.8
Chheu Tom	7.1	2.5	0.0	24.0	70.7	0.0	7.2	2.0	0.0	23.8	67.6	0.0
Kampong Luong	9.0	0.0	0.0	49.4	0.0	0.0	10.5	0.0	0.0	47.3	0.0	0.0
Kampong Pou	4.4	0.0	0.0	26.4	10.9	0.0	3.8	0.0	0.0	26.8	10.4	0.0
Kbal Trach	11.3	1.5	12.6	23.5	67.9	32.3	11.6	1.1	9.5	23.6	65.0	30.3
Ou Sandan	8.6	0.0	0.0	7.8	46.0	0.0	5.4	0.0	0.0	6.3	39.3	0.0
Sna Ansa	10.9	0.3	0.0	21.3	32.4	0.0	10.0	0.0	0.0	19.6	34.8	0.0
Svay Sa	13.1	0.0	0.0	18.8	0.0	0.0	11.9	0.0	0.0	19.0	0.0	0.0
Tnaot Chum	10.8	0.8	0.0	23.0	49.6	0.0	9.7	1.3	0.0	23.5	43.3	0.0

12.6 School Buildings for all schools in the District for 2007/2008, by Commune

Commune	Total Number of		Concrete/Brick Structure		Wooden Structure		Bamboo Structure		New Buildings		Buildings Without Good		
	Buildings	Rooms	Buildings	Rooms	Buildings	Rooms	Buildings	Rooms	Repaired	Constructed	Floor	Roof	Wall
Anlong Tnaot	13	54	8	36	5	18	0	0	0	3	1	1	1
Ansa Chambak	11	42	7	33	4	9	0	0	0	2	1	2	1
Boeng Kantuot	11	46	8	37	3	9	0	0	0	0	1	1	1
Chheu Tom	14	50	7	34	7	16	0	0	0	1	6	3	4
Kampong Luong	7	13	3	9	4	4	0	0	0	0	4	4	4
Kampong Pou	10	39	5	22	5	17	0	0	0	0	1	4	2
Kbal Trach	17	77	14	65	3	12	0	0	0	4	3	1	4
Ou Sandan	6	27	3	15	3	12	0	0	1	1	1	0	1
Sna Ansa	9	40	4	23	5	17	0	0	0	1	1	2	2
Svay Sa	7	24	4	17	3	7	0	0	0	0	0	0	0
Tnaot Chum	16	56	6	27	10	29	0	0	0	0	5	6	6

12.7 Conditions of Classrooms and Existence of Separate School Office and Library, by Commune

Commune	Number of Class rooms	Number of Classrooms			Classrooms Without Good			Number of Furniture needed				Schools with Separate	
		in Pagoda	New Repaired	New Constr.	Floor	Roof	Wall	Desks	Chairs	Black-board	Teacher Table	Office	Library
Anlong Tnaot	38	0	0	11	2	2	2	0	0	3	0	7	3
Ansa Chambak	29	0	0	7	1	5	1	24	1	0	1	3	1
Boeng Kantuot	33	0	0	0	2	2	2	0	0	0	0	4	2
Chheu Tom	43	0	0	3	13	6	9	50	50	0	0	4	3
Kampong Luong	14	0	0	0	4	4	4	0	0	0	0	1	1
Kampong Pou	25	0	0	0	1	16	4	1	24	0	2	6	0
Kbal Trach	52	0	0	15	16	5	16	140	65	6	13	5	3
Ou Sandan	20	0	5	4	6	0	5	25	0	0	2	3	2
Sna Ansa	28	0	0	4	5	6	7	50	53	0	6	3	0
Svay Sa	17	0	0	0	0	0	0	0	0	0	0	1	0
Tnaot Chum	41	0	0	0	14	17	17	28	28	2	5	6	4

12.8 Community Participation and Financing across all schools in the District for 2007/2008 by Commune

Commune	Parent Association				Commu. Teachers	Teaching Monks	PAP Fund (Riel)		Number of Schools Obtaining Funds from				
	Exists	Held Meet	Total	Female			per Student	per School	Sch. Income	Community	Gvt. For building	Abroad	IOs/NGOs
Anlong Tnaot	11	11	3	1	0	0	10,626	2,056,667	0	0	0	0	0
Ansa Chambak	6	6	8	1	0	0	16,068	5,045,300	0	2	0	0	0
Boeng Kantuot	4	4	6	0	0	0	13,675	6,906,050	0	1	0	0	0
Chheu Tom	5	5	9	1	0	0	11,669	4,588,850	0	1	0	0	0
Kampong Luong	1	1	14	1	0	0	8,753	4,884,000	0	1	0	0	0
Kampong Pou	7	7	4	1	0	0	11,686	2,839,600	0	1	0	0	0
Kbal Trach	7	7	5	1	0	0	19,340	9,589,743	0	2	1	0	0
Ou Sandan	4	4	5	2	0	0	9,030	3,046,000	0	1	0	0	0
Sna Ansa	9	9	4	1	0	0	13,494	2,928,143	0	1	0	1	0
Svay Sa	3	3	3	0	0	0	9,436	3,633,000	0	0	0	0	0
Tnaot Chum	10	10	5	1	0	0	10,343	3,320,000	0	1	0	0	0

12.9 Percentage Student Flow Rates and Graduation by level 2006/2007, by Commune

Commune	Primary Level (Grades 1-6)			Lower Secondary Level (Grades 7-9)			Upper Secondary Level (Grades 10-12)			Successful Candidates		
	Promotion	Repetition	Dropout	Promotion	Repetition	Dropout	Promotion	Repetition	Dropout	Grade 6	Grade 9	Grade 12
Anlong Tnaot	83.2	7.2	9.6	0.0	0.0	0.0	0.0	0.0	0.0	254	0	0
Ansa Chambak	71.9	13.5	14.6	79.6	2.2	18.3	0.0	0.0	0.0	97	23	0
Boeng Kantuot	83.9	7.2	8.9	67.6	0.8	31.6	83.3	0.0	16.7	158	154	0
Chheu Tom	77.3	6.6	16.1	56.1	2.4	41.5	0.0	0.0	0.0	297	52	0
Kampong Luong	81.7	8.6	9.7	0.0	0.0	0.0	0.0	0.0	0.0	53	0	0
Kampong Pou	87.7	4.4	7.9	75.0	0.0	25.0	0.0	0.0	0.0	130	0	0
Kbal Trach	81.4	10.6	8.0	81.9	1.4	16.6	74.6	14.8	10.6	186	239	101
Ou Sandan	91.5	8.2	0.3	0.0	0.0	0.0	0.0	0.0	0.0	181	0	0
Sna Ansa	83.0	10.0	6.9	75.6	0.3	24.1	0.0	0.0	0.0	143	68	0
Svay Sa	65.3	11.3	23.4	0.0	0.0	0.0	0.0	0.0	0.0	58	0	0
Tnaot Chum	83.0	10.3	6.7	74.5	1.4	24.1	0.0	0.0	0.0	282	0	0

13 Staff and Resources at the District

This chapter presents data from the District Information System, collected around the middle of 2009 unless otherwise specified.

13.1 District Councillors elected in 2009

Name	Sex	Year of Birth	Function	Phone
សុទ្ធ តារា	M	21-07-1950	Chairperson of The Council	092-226 556
មាស សង្ហាត	M	19-09-1954	Councillor	097-996 5617
ហង្ស ឡាយ	M	10-04-1944	Councillor	012-643 095
វត្ត ហើល	M	01-01-1951	Councillor	012-242 118
ពៅ សុខុន	M	28-06-1947	Councillor	
ថៃ លាង	M	15-08-1953	Councillor	012-943 499
ម៉ឺ កែ	M	15-03-1940	Councillor	012-194 8138
យឹម បុត្ត	M	28-02-1954	Councillor	097-668 8152
សរ ប្លែក	M	20-02-1954	Councillor	092-840 211
មី សោភ័ណ្ឌ	F	13-04-1982	Councillor	012-384 004
គួក ហុន	F	11-08-1982	Councillor	017-883 971
ថៅ សុវណ្ណ	M	28-06-1949	Councillor	012-929 482
អ៊ុំ ហួន	M	15-05-1950	Councillor	017-988 301
អៀម ស៊ីផន	M	15-04-1949	Councillor	012-862 716
ឌឹម សៅដា	F	01-01-1983	Councillor	015-730 902
ហង្ស សាមិត្ត	M	15-01-1966	Councillor	097-838 489
នន់ វណ្ណឌី	M	10-10-1980	Councillor	012-915 008

13.2 Committees of the Council

Please note at the time of producing the district data books the composition of the committees was not known for all district councils and therefore data were not available for 13.2.1, 13.2.2, 13.2.3.

13.2.1 Technical Facilitation Committee

13.2.2 Women's and Children's Affairs Committee

13.2.3 Procurement Committee

13.3 Board of Governors

Name	Sex	DoB	Function	Salary Level	Body	Phone
ឌីម សារិន	M	1955	District Governor	ខ១.២	Medium Civil Servant	092-144 118
ស៊ី ប៊ុណ្ណ	M	1955	District Deputy Governor	ខ១.៤	Medium Civil Servant	012-852 763
ពិន មួន	M	1955	District Deputy Governor	ខ៣.៥	Medium Civil Servant	012-689 185
ឌុច ស្រីមុំ	F	1969	District Deputy Governor	ឃ២.៦	Administrative Agent	092-979 726
គង់ គឹមហឿន	M	1957	District Deputy Governor	ខ៣.៧	Medium Civil Servant	012-258 207

13.4 Offices under Sala Krong, Sala Srok and Sala Khan

Office Name	Chief		Deputy Chief		No. of Staff				Office Area (m2)	No of vehicle (public or program)	
					State		Contract			vehicle	moto
	M	F	M	F	M	F	M	F			
District/ Khan Cabinet	1	0	0	0	0	0	0	0	16	0	0
Adminnistration Office	1	0	1	0	15	3	1	3	16	0	2
Economy Office	0	0	1	0	1	0	0	0	16	0	0
Social Affair Office	0	0	1	0	1	2	0	0	16	0	0

13.5 Municipality/District/Khan line offices

Office Name	Chief		Deputy Chief		No. of Staff				Office Area (m2)	No of vehicle (public or program)	
					State		Contract				
	M	F	M	F	M	F	M	F		vehicle	moto
Planning Office	1	0	0	0	2	1	0	0	Borrow	0	0
Women Affairs Office	0	1	0	1	0	0	0	0	48	0	0
Environment Office	1	0	1	0	0	1	0	0	Borrow	0	0
Education Office	1	0	2	1	630	252	0	0	96	0	0
Agriculture Office	0	0	1	0	3	0	0	0	70	0	0
Social Affairs Office	0	0	1	0	0	1	1	0	20	0	0
Culture Office	1	0	0	0	3	1	0	0	Borrow	0	0
Cult and Religion Office	1	0	1	0	0	0	0	0	Borrow	0	0
Information Office	0	1	0	0	1	0	0	0	Borrow	0	0
Public Work Office	1	0	1	0	3	1	0	0	Borrow	0	0
Post Office	0	0	1	0	1	0	0	0	48	0	0
Lan Management Office	1	0	0	0	0	1	0	0	48	0	0
Industry Office	1	0	0	0	0	0	0	0	288	0	0

13.6 Properties and Equipment of District Administration

13.6.1 Buildings

Description	Unit	Number	Remark
Office building type			
- Concrete	building	1	
- Wood	building	0	
- Mixed	building	0	

Description	Unit	Number	Remark
Total floor space	m2		
- Concrete	m2	336	
- Wood	m2	0	
- Mixed	m2	0	
Building condition			
- Concrete	%	95	
- Wood	%	0	
- Mixed	%	0	
Office reserved land area	m2	1,064	
Total office land area	m2	2,142	

13.6.2 Means of Transport available at the District Administration

Description	Unit	Number	Remark
Vehicle (type, size and condition)	Vehicle	0	
Motorcycle (type, size and condition)	Motor	2	

13.6.3 Equipment in District Offices

Description	Unit	Number	Remark
Generator	per set	0	
Photocopy machine at the office	per set	0	
Private photocopy machine at the district town	place	2	
Telephone network (mobile line service)	network	6	
Telephone network (land line service)	network	0	
Fax (include Fax number)	per set	0	
Computer	per set	1	
Printer	per set	1	
Scanner	Per set	0	
Number of computers those can access Internet and email services in the municipality/ district/khan office (including the technical line offices (please provide the email address)	set	0	
Typewriters (including the technical line offices)	per set	0	
Staff of Municipality/district/khan office can use computer	person	0	

13.6.4 Equipment and facilities at the District Town

Description	Unit	Number	Remark
Availability of electricity at noon	Nr Hours	8	
Private internet and email services in the municipality/ district/khan town.	place	0	

13.7 Registered Revenue of the District Administration in 2008⁴

⁴ Please note that the data in this table are at best estimates. If the table appears blank it does not mean there is no revenue, just that the data have not been recorded/entered.

13.8 Services in the District

13.8.1 Public Sector Services

Type of Infrastructure/services	Unit	Number	
		Public	Private
Schools			
Pre-school	room	15	0
Primary School	room	321	0
Secondary school	room	78	0
High School	room	25	0
University	room		
Health			
Health post	place		
Health center	place	6	0
Referral Hospital	bed	63	0

13.9 Civil Society Organizations active in the District

13.9.1 NGOs, Associations, Programs and Projects

Name	Abbr.	Sector Activities	No. of Target Communes	No. of Target Villages	Office in District
NA	PACT	អភិបាលកិច្ច	3	3	No
NA	CEDAC	កសិកម្ម	3	6	No
NA	EPDO	សុវត្ថិភាពស្បៀង	2	2	No
NA	NA	មិនមាន	0	0	No
NA	PVT	បរិស្ថាន សុខភាព ច្បាប់ អភិវឌ្ឍន៍	3	3	No
NA	SARS	មិនមាន	1	3	No
NA	NA	សិទ្ធិមនុស្ស	0	0	No
NA	NA	លើកកម្ពស់សេវាអប់រំកុមារ	11	11	Yes
NA	NA	ឥណទាន	0	0	Yes

13.9.2 Political Parties active in the Municipality, District and Khan

Name	Abbr.	Office in District
Cambodian People Party	CPP	Yes
FUNCINPEC Party	FUNCINPEC	Yes
NRP	NRP	Yes
SAM RAINSY Party	Sam Rainsy Party	Yes

13.10 Private Sector Organizations

13.10.1 Registered Companies in 2008, by District

On private sector at commune and/or district level	PUR	Bakan	Kandieng	Krakor	Phnom Kravanh	Pursat	Veal Veng
Businesses and Companies							
Number of registered agricultural enterprises (except family farms)	2	1	0	1	0	0	0
Number of registered shops, restaurants, transporters and other services	22	2	1	10	2	7	0
Number of manufacturing companies	49	31	9	0	1	8	0
Number of registered forestry enterprises	-	0	0	0	0	0	0
Number of registered mining companies	9	0	0	0	2	7	0
Number of fin/ancial institutions	32	10	3	6	4	9	0
Number of other commercial institutions	329	168	0	2	0	158	1
Estimated number of informal enterprises (not registered)	1,525	71	34	129	87	1,204	n/a
Employment							
Number of people employed in 2008 by companies or any other enterprises	784	121	17	39	18	589	n/a
Investment							
Amount invested in 2008 by private sector (\$)	n/a	n/a	n/a	n/a	n/a	n/a	n/a
Markets							
Number of markets, operating at least weekly	40	13	5	11	7	3	1

Note: These data are not comprehensive as different companies and business are registered with different departments and not all departments were able or willing to provide detailed information. The number of informal enterprises reflects a rough estimate, made at provincial level and could not be verified.

Source: Unofficially collected at Provincial Level

13.10.2 Farmers in 2008, by District

Credit	PUR	Bakan	Kandieng	Krakor	Phnom Kravanh	Pursat	Veal Veng
Volume of credit provided to farmers in 2008 (\$)	9,768,185	4,277,848	860,941	1,391,107	1,333,649	1,557,268	347,372
Number of farmers receiving credit in 2008	19,357	8,054	1,721	3,567	2,286	3,228	501
Volume of credit provided to companies in 2008 (\$)	2,924,622	400,000	252,461	758,889	379,449	885,370	248,453

Note: Please note that these data are not necessarily complete or correct. The data are derived from government agencies at provincial and district level which used different recording systems, did not always have complete data or were, sometimes, less than willing to share their data.

Source: Unofficially collected at Provincial Level

SECTION E: POVERTY DATA

14 Data on Poverty

14.1 Predicted Poverty Rates for 2009, by commune

The **Predicted Family Poverty Rate** is based on a statistical model (robust multilevel mixed effect regression) at village level developed by the NCDD M&E Unit and uses CDB data for making an estimate of the predicted poverty rate (this is: *the portion of total families in the district or commune who are expected to be poor*) for the following year using current year data.

The basis for this predicted poverty rate also uses IDPoor (a project of the Ministry of Planning with technical assistance provided by GTZ) data

Commune	2004	2009
Anlong Tnaot	37.10%	30.70%
Ansa Chambak	42%	37.60%
Boeng Kantuot	39.90%	32.70%
Chheu Tom	43.40%	34.50%
Kampong Luong	44.50%	41.80%
Kampong Pou	44.80%	39.90%
Kbal Trach	41.40%	37%
Ou Sandan	38.40%	36.30%
Sna Ansa	42%	41.50%
Svay Sa	45.70%	37.80%
Tnaot Chum	40.70%	37.40%

14.2 Poverty data from survey

14.2.1 Identification of Poor Households Program (IDPoor)

The Ministry of Planning IDPoor Program has developed standardized Procedures for Identification of Poor Households in rural areas. These Procedures are implemented using a participatory and consultative process by sub-national government structures and community representatives.

The IDPoor Program is managed by the Ministry of Planning (MOP), in cooperation with the Ministry of Interior's Department of Local Administration (DOLA). The program is supported by the Federal Republic of Germany, with technical assistance provided by German Technical Cooperation (GTZ). In 2009, AusAID also provided funding support to the Program.

Objective

The IDPoor Program aims to implement the Procedures for Identification of Poor Households in rural areas as widely as possible, in order to provide data on the level of poverty of areas and households that can be used by a large range of institutions and organizations for targeting services and development assistance to poor areas and poor households.

Coverage: During 2007, 2008 and 2009 the IDPoor Procedures have been implemented in 18 provinces (with partial or complete coverage), covering a total of around 7000 rural villages. The MOP and a number of NGO partners who are Health Equity Fund Operators have collaborated in collecting this data from different areas.

Categorization: Identified poor households are classified under two poverty categories: Poor Level 1 (very poor), and Poor Level 2 (poor). Households are classified based on data

collected using a standard questionnaire, together with consideration by villagers of these households' special circumstances.

Further information: Please go to the IDPoor Program webpage at www.mop.gov.kh/Projects/IDPoor/tabid/154/Default.aspx

This District has not yet been covered by IDPoor